







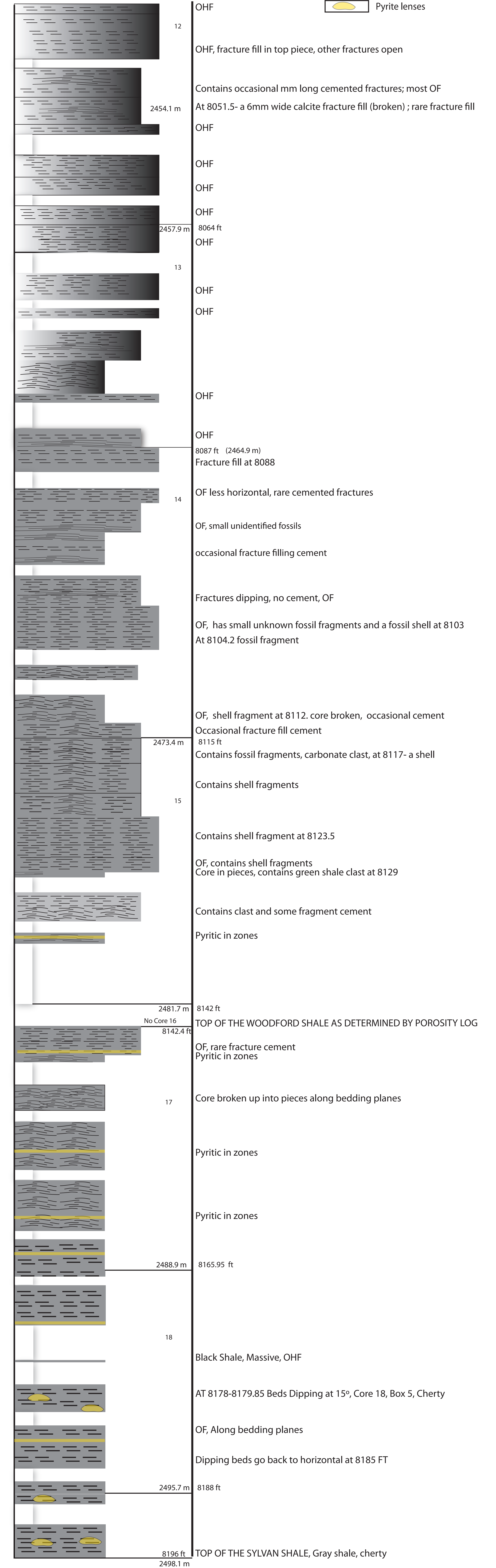

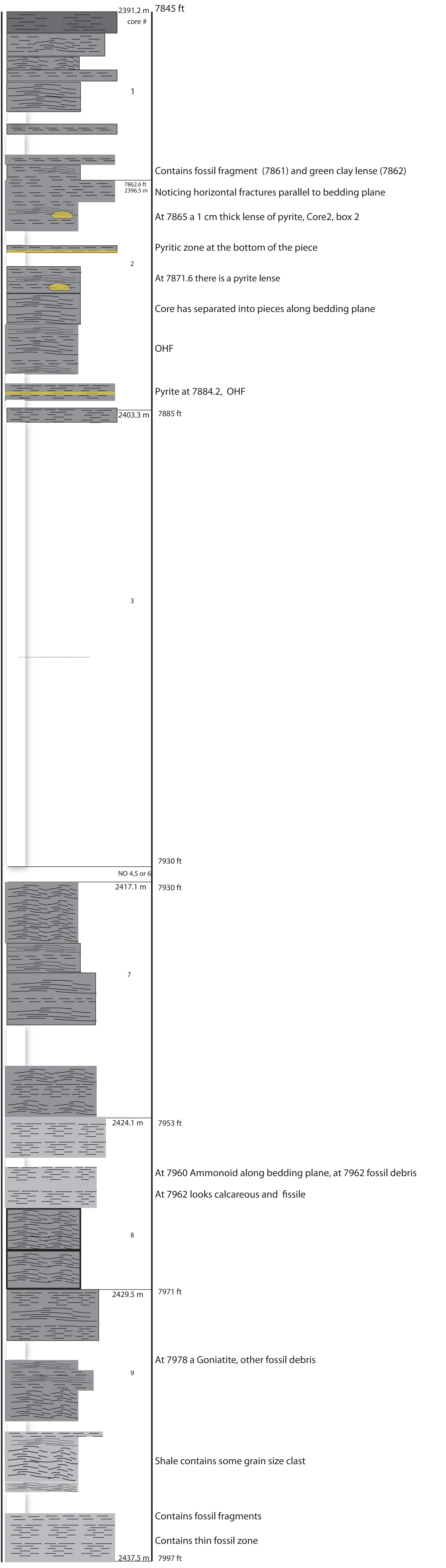


Plate 2.

Mr. Bill 1-30 Core, Pittsburg County, OK; Core top is at 7845 ft.

- OHF = Open Horizontal Fractures
- OF = Open Fractures
-  Fissile
-  Massive
-  Dark Gray Shale
-  Light Gray Shale
-  Missing Core
-  Black Shale
-  Pyritization Bands
-  Pyrite lenses



**Mr. Bill 1-30 Core, Pittsburg County, OK; Core top is at 7845 ft.**