

52D CONGRESS, } HOUSE OF REPRESENTATIVES. { Mis. Doc.  
1st Session. } { No. 295.

---

EIGHTH ANNUAL REPORT  
OF THE  
BUREAU OF ETHNOLOGY

TO THE  
SECRETARY OF THE SMITHSONIAN INSTITUTION

1886-'87

BY

J. W. POWELL  
DIRECTOR



WASHINGTON  
GOVERNMENT PRINTING OFFICE  
1891

15064





LIBRARY CATALOGUE SLIPS.

**Series title.** Smithsonian institution. *Bureau of ethnology.*  
 Eighth annual report | of the | Bureau of ethnology | to the |  
 secretary of the Smithsonian institution | 1886-'87 | by | J. W.  
 Powell | director | [Vignette] |  
 Washington | government printing office | 1891  
 8°. xxxvi, 298 pp. 123 pl.

**Author title.** Powell (John Wesley).  
 Eighth annual report | of the | Bureau of ethnology | to the |  
 secretary of the Smithsonian institution | 1886-'87 | by | J. W.  
 Powell | director | [Vignette] |  
 Washington | government printing office | 1891  
 8°. xxxvi, 298 pp. 123 pl.  
 [SMITHSONIAN INSTITUTION. *Bureau of ethnology.*]

**Title for subject entry.**  
 Eighth annual report | of the | Bureau of ethnology | to the |  
 secretary of the Smithsonian institution | 1886-'87 | by | J. W.  
 Powell | director | [Vignette] |  
 Washington | government printing office | 1891  
 8°. xxxvi, 298 pp. 123 pl.  
 [SMITHSONIAN INSTITUTION. *Bureau of ethnology.*]



# CONTENTS.

## REPORT OF THE DIRECTOR.

	Page.
Letter of transmittal.....	xv
Introduction.....	xvii
Publication.....	xviii
Field work.....	xviii
Mound explorations.....	xix
Work of Prof. Cyrus Thomas.....	xix
General field studies.....	xx
Work of Mr. A. S. Gatschet.....	xx
Work of Mr. Jeremiah Curtin.....	xxi
Work of Dr. W. J. Hoffman.....	xxi
Office work.....	xxiii
Work of Maj. J. W. Powell.....	xxiii
Work of Prof. Cyrus Thomas.....	xxiii
Work of Mr. Gerard Fowke.....	xxiv
Work of Mr. H. L. Reynolds.....	xxiv
Work of Mr. James D. Middleton.....	xxiv
Work of Mr. James C. Pilling.....	xxiv
Work of Mr. Frank H. Cushing.....	xxiv
Work of Mr. Charles C. Royce.....	xxv
Work of Mr. William H. Holmes.....	xxv
Work of Mr. Victor Mindeleff.....	xxvi
Work of Mr. Cosmos Mindeleff.....	xxvi
Work of Mr. E. W. Nelson.....	xxvii
Work of Mr. Lucien M. Turner.....	xxviii
Work of Mr. Henry W. Henshaw.....	xxviii
Work of Col. Garrick Mallery.....	xxviii
Work of Mr. James Mooney.....	xxviii
Work of Mr. John N. B. Hewitt.....	xxviii
Work of Mr. Albert S. Gatschet.....	xxviii
Work of Mr. J. Owen Dorsey.....	xxviii
Work of Dr. W. J. Hoffman.....	xxix
Work of Mr. Jeremiah Curtin.....	xxix
Accompanying papers.....	xxix
A study of Pueblo Architecture, Tusayan and Cibola, by Victor Mindeleff.....	xxx
Ceremonial of Hasjelti Dailjis and Mythical Sand Painting of the Navajo Indians, by James Stevenson.....	xxxiv
Financial statement.....	xxxvi

## ACCOMPANYING PAPERS.

A STUDY OF PUEBLO ARCHITECTURE, TUSAYAN AND CIBOLA, BY VICTOR MIN-  
DELEFF.

	Page.
Introduction.....	13
CHAPTER I.—Traditionary history of Tusayan .....	16
Explanatory .....	16
Summary of traditions .....	16
List of traditionary gentes .....	38
Supplementary legend .....	40
CHAPTER II.—Ruins and inhabited villages of Tusayan.....	42
Physical features of the province.....	42
Methods of survey .....	44
Plans and description of ruins.....	45
Walpi ruins .....	46
Old Mashongnavi .....	46
Shitaimuvi .....	48
Awatubi.....	49
Horn House.....	50
Small ruin near Horn House.....	51
Bat House .....	52
Mishiptonga .....	52
Moen-kopi .....	53
Ruins on the Oraibi wash .....	54
Kwaituki.....	56
Tebugkihu, or Fire House.....	57
Chukubi.....	59
Payupki .....	59
Plans and descriptions of inhabited villages.....	61
Hano .....	61
Sichumovi .....	62
Walpi .....	63
Mashongnavi .....	66
Shupaulovi .....	71
Shumopavi .....	73
Oraibi .....	76
Moen-kopi .....	77
CHAPTER III.—Ruins and inhabited villages of Cibola.....	80
Physical features of the province.....	80
Plans and descriptions of ruins.....	80
Hawikuh .....	80
Ketchipauan .....	81
Chalowe.....	83
Hampassawan .....	84
K'iakima .....	85
Matsaki .....	86
Pinawa .....	86
Halona .....	88
Taaaiyalana ruins.....	89
Kin-tiel and Kinna-Zinde .....	91
Plans and descriptions of inhabited villages .....	94
Nutria.....	94
Pescado .....	95
Ojo Caliente .....	96
Zufi .....	97

CONTENTS.

V

	Page.
CHAPTER IV.—Architecture of Tusayan and Cibola compared by constructional details.....	100
Introduction.....	100
House building.....	100
Rites and methods.....	100
Localization of gentes.....	104
Interior arrangement.....	108
Kivas in Tusayan.....	111
General use of kivas by pueblo builders.....	111
Origin of the name.....	111
Antiquity of the kiva.....	111
Excavation of the kiva.....	112
Access.....	113
Masonry.....	114
Orientation.....	115
The ancient form of kiva.....	116
Native explanations of position.....	117
Methods of kiva building and rites.....	118
Typical plans.....	118
Work by women.....	129
Consecration.....	129
Various uses of kivas.....	130
Kiva ownership.....	133
Motives for building a kiva.....	134
Significance of structural plan.....	135
Typical measurements.....	136
List of Tusayan kivas.....	136
Details of Tusayan and Cibola construction.....	137
Walls.....	137
Roofs and floors.....	148
Wall copings and roof drains.....	151
Ladders and steps.....	156
Cooking pits and ovens.....	162
Oven-shaped structures.....	167
Fireplaces and chimneys.....	167
Gateways and covered passages.....	180
Doors.....	182
Windows.....	194
Roof openings.....	201
Furniture.....	208
Corrals and gardens; eagle cages.....	214
“Kisi” construction.....	217
Architectural nomenclature.....	220
Concluding remarks.....	223
CEREMONIAL OF HASJELTI DAILJIS AND MYTHICAL SAND PAINTING OF THE NAVAJO INDIANS, BY JAMES STEVENSON.	
Introduction.....	235
Construction of the Medicine Lodge.....	237
First day.....	237
Personators of the gods.....	237
Second day.....	239
Description of the sweat houses.....	239
Sweat houses and masks.....	242
Preparation of the sacred reeds (cigarettes) and prayer-sticks.....	242



	Page
Third day .....	244
First ceremony .....	244
Second ceremony .....	245
Third ceremony .....	247
Fourth ceremony (night) .....	248
Fourth day .....	249
First ceremony .....	249
Second ceremony .....	250
Third ceremony .....	250
Fourth ceremony .....	252
Fifth ceremony .....	253
Sixth ceremony .....	253
Foods brought into the lodge .....	256
Fifth day .....	257
First ceremony .....	257
Second ceremony .....	259
Third ceremony .....	260
Sixth day .....	261
Seventh day .....	263
Eighth day .....	265
Ninth day .....	269
First ceremony .....	269
Second ceremony .....	270
Song of the Etsethle .....	272
Prayer to the Etsethle .....	272
Conclusion—the dance .....	273
Myths of the Navajo .....	275
Creation of the sun .....	275
Hasjelti and Hostjoghon .....	277
The floating logs .....	278
Naiyenesgony and Tobaidischinni .....	279
The brothers .....	280
The old man and woman of the first world .....	284



## ILLUSTRATIONS.

---

PLATE		Page.
	I. Map of the provinces of Tusayan and Cibola.....	12
	II. Old Mashongnavi, plan .....	14
	III. General view of Awatubi .....	16
	IV. Awatubi (Talla-Hogan), plan .....	18
	V. Standing walls of Awatubi.....	20
	VI. Adobe fragment in Awatubi.....	22
	VII. Horn House ruin, plan .....	24
	VIII. Bat House .....	26
	IX. Mishiptonga (Jeditoh) .....	28
	X. A small ruin near Moen-kopi.....	30
	XI. Masonry on the outer wall of the Fire-House, detail.....	32
	XII. Chukubi, plan .....	34
	XIII. Payupki, plan .....	36
	XIV. General view of Payupki .....	38
	XV. Standing walls of Payupki.....	40
	XVI. Plan of Hano .....	42
	XVII. View of Hano .....	44
	XVIII. Plan of Sichumovi .....	46
	XIX. View of Sichumovi .....	48
	XX. Plan of Walpi.....	50
	XXI. View of Walpi.....	52
	XXII. South passageway of Walpi.....	54
	XXIII. Houses built over irregular sites, Walpi .....	56
	XXIV. Dance rock and kiva, Walpi .....	58
	XXV. Foot trail to Walpi.....	60
	XXVI. Mashongnavi, plan .....	62
	XXVII. Mashongnavi with Shupaulovi in distance.....	64
	XXVIII. Back wall of a Mashongnavi house row.....	66
	XXIX. West side of a principal row in Mashongnavi.....	68
	XXX. Plan of Shupaulovi .....	70
	XXXI. View of Shupaulovi .....	72
	XXXII. A covered passageway of Shupaulovi.....	74
	XXXIII. The chief kiva of Shupaulovi .....	76
	XXXIV. Plan of Shumopavi .....	78
	XXXV. View of Shumopavi.....	80
	XXXVI. Oraibi, plan .....	In pocket.
	XXXVII. Key to the Oraibi plan, also showing localization of gentes....	82
	XXXVIII. A court of Oraibi .....	84
	XXXIX. Masonry terraces of Oraibi.....	86
	XL. Oraibi house row, showing court side .....	88
	XLI. Back of Oraibi house row.....	90

	Page.
PLATE XLII. The site of Moen-kopi .....	92
XLIII. Plan of Moen-kopi.....	94
XLIV. Moen-kopi .....	96
XLV. The Mormon mill at Moen-kopi.....	98
XLVI. Hawikuh, plan .....	100
XLVII. Hawikuh, view.....	102
XLVIII. Adobe church at Hawikuh .....	104
XLIX. Ketchipauan, plan.....	106
L. Ketchipauan .....	108
LI. Stone church at Ketchipauan.....	110
LII. K'iakima, plan .....	112
LIII. Site of K'iakima, at base of Taaaiyalana .....	114
LIV. Recent wall at K'iakima.....	116
LV. Matsaki, plan .....	118
LVI. Standing wall at Pinawa .....	120
LVII. Halona excavations as seen from Zuñi .....	122
LVIII. Fragments of Halona wall .....	124
LIX. The mesa of Taaaiyalana, from Zuñi .....	126
LX. Taaaiyalana, plan .....	128
LXI. Standing walls of Taaaiyalana ruins.....	130
LXII. Remains of a reservoir on Taaaiyalana.....	132
LXIII. Kin-tiel, plan (also showing excavations) .....	134
LXIV. North wall of Kin-tiel .....	136
LXV. Standing walls of Kin-tiel .....	138
LXVI. Kinna-Zinde .....	140
LXVII. Nutria, plan.....	142
LXVIII. Nutria, view .....	144
LXIX. Pescado, plan .....	146
LXX. Court view of Pescado, showing corrals.....	148
LXXI. Pescado houses.....	150
LXXII. Fragments of ancient masonry in Pescado.....	152
LXXIII. Ojo Caliente, plan.....	In pocket.
LXXIV. General view of Ojo Caliente .....	154
LXXV. House at Ojo Caliente .....	156
LXXVI. Zuñi, plan .....	In pocket.
LXXVII. Outline plan of Zuñi, showing distribution of oblique openings. ....	158
LXXVIII. General inside view of Zuñi, looking west.....	160
LXXIX. Zuñi terraces.....	162
LXXX. Old adobe church of Zuñi .....	164
LXXXI. Eastern rows of Zuñi.....	166
LXXXII. A Zuñi court .....	168
LXXXIII. A Zuñi small house.....	170
LXXXIV. A house building at Oraibi .....	172
LXXXV. A Tusayan interior.....	174
LXXXVI. A Zuñi interior.....	176
LXXXVII. A kiva hatchway of Tusayan .....	178
LXXXVIII. North kivas of Shumopavi, from the northeast.....	180
LXXXIX. Masonry in the north wing of Kin-tiel.....	182
XC. Adobe garden walls near Zuñi.....	184
XCI. A group of stone corrals near Oraibi .....	186
XCII. An inclosing wall of upright stones at Ojo Caliente .....	188
XCIII. Upright blocks of sandstone built into an ancient pueblo wall..	190
XCIV. Ancient wall of upright rocks in southwestern Colorado.....	192
XCV. Ancient floor beams at Kin-tiel .....	194
XCVI. Adobe walls in Zuñi.....	196

## ILLUSTRATIONS.

IX

	Page.
PLATE XCVII. Wall coping and oven at Zuñi .....	198
XCVIII. Cross pieces on Zuñi ladders.....	200
XCIX. Outside steps at Pescado .....	202
C. An excavated room at Kin-tiel.....	204
CI. Masonry chimneys of Zuñi.....	206
CII. Remains of a gateway in Awatubi .....	208
CIII. Ancient gateway, Kin-tiel .....	210
CIV. A covered passageway in Mashongnavi .....	212
CV. Small square openings in Pueblo Bonito.....	214
CVI. Sealed openings in a detached house of Nutria.....	216
CVII. Partial filling in of a large opening in Oraibi, converting it into a doorway .....	218
CVIII. Large openings reduced to small windows, Oraibi.....	220
CIX. Stone corrals and kiva of Mashongnavi.....	222
CX. Portion of a corral in Pescado.....	224
CXI. Zuñi eagle cage.....	226
CXII. A, Rainbow over eastern sweat house; B, Rainbow over west- ern sweat house .....	240
CXIII. Blanket rug and medicine tubes .....	242
CXIV. Blanket rug and medicine tubes .....	244
CXV. Masks: 1, Naiyenesyong; 2, 3, Tobaidischinne; 4, 5, Hasjelti; 6, Hostjoghon; 7, Hostjobokon; 8, Hostjoboard .....	246
CXVI. Blanket rug and medicine tubes .....	248
CXVII. 1, Pine boughs on sand bed; 2, Apache basket containing yucca suds lined with corn pollen; 3, Basket of water surface covered with pine needles.....	250
CXVIII. Blanket rug and medicine tubes and sticks .....	252
CXIX. Blanket rug and medicine tube .....	258
CXX. First sand painting .....	260
CXXI. Second sand painting.....	262
CXXII. Third sand painting .....	264
CXXIII. Fourth sand painting .....	266
FIG. 1. View of the First Mesa .....	43
2. Ruins, old Walpi mound.....	47
3. Ruin between Bat House and Horn House .....	51
4. Ruin near Moen-kopi, plan .....	53
5. Ruin 7 miles north of Oraibi .....	55
6. Ruin 14 miles north of Oraibi (Kwaituki) .....	56
7. Oval fire-house ruin, plan (Tebugkihu).....	58
8. Topography of the site of Walpi .....	64
9. Mashongnavi and Shupaulovi from Shumopavi.....	66
10. Diagram showing growth of Mashongnavi .....	67
11. Diagram showing growth of Mashongnavi .....	68
12. Diagram showing growth of Mashongnavi .....	69
13. Topography of the site of Shupaulovi.....	71
14. Court kiva of Shumopavi .....	75
15. Hampassawan, plan .....	84
16. Pinawa, plan .....	87
17. Nutria, plan, small diagram, old wall.....	94
18. Pescado, plan, old wall diagram .....	95
19. A Tusayan wood-rack .....	103
20. Interior ground plan of a Tusayan room .....	108
21. North kivas of Shumopavi from the southwest .....	114
22. Ground plan of the chief kiva of Shupaulovi.....	122
23. Ceiling plan of the chief kiva of Shupaulovi .....	123


	Page.
FIG. 24. Interior view of a Tusayan kiva .....	124
25. Ground plan of a Shupaulovi kiva .....	125
26. Ceiling plan of a Shupaulovi kiva .....	125
27. Ground plan of the chief kiva of Mashongnavi.....	126
28. Interior view of a kiva hatchway in Tusayan .....	127
29. Mat used in closing the entrance of Tusayan kivas .....	128
30. Rectangular sipapuh in a Mashongnavi kiva .....	131
31. Loom-post in kiva floor at Tusayan.....	132
32. A Zuñi chimney, showing pottery fragments embedded in its adobe base .....	139
33. A Zuñi oven with pottery scales embedded in its surface.....	139
34. Stone wedges of Zuñi masonry exposed in a rain-washed wall .....	141
35. An unplastered house wall in Ojo Caliente .....	142
36. Wall decorations in Mashongnavi, executed in pink on a white ground.....	146
37. Diagram of Zuñi roof construction .....	149
38. Showing abutment of smaller roof-beams over round girders .....	151
39. Single stone roof-drains .....	153
40. Trough roof-drains of stone .....	153
41. Wooden roof-drains.....	154
42. Curved roof-drains of stone in Tusayan .....	154
43. Tusayan roof-drains; a discarded metate and a gourd .....	155
44. Zuñi roof-drain, with splash-stones on roof below .....	156
45. A modern notched ladder in Oraibi.....	157
46. Tusayan notched ladders from Mashongnavi.....	157
47. Aboriginal American forms of ladder.....	158
48. Stone steps at Oraibi with platform at corner.....	161
49. Stone steps, with platform at chimney, in Oraibi.....	161
50. Stone steps in Shumopavi.....	162
51. A series of cooking pits in Mashongnavi .....	163
52. Pi-gummi ovens of Mashongnavi.....	163
53. Cross sections of pi-gummi ovens of Mashongnavi.....	163
54. Diagrams showing foundation stones of a Zuñi oven.....	164
55. Dome-shaped oven on a plinth of masonry .....	165
56. Oven in Pescado exposing stones of masonry.....	166
57. Oven in Pescado exposing stones of masonry.....	166
58. Shrines in Mashongnavi .....	167
59. A poultry house in Sichumovi resembling an oven .....	167
60. Ground plan of an excavated room in Kin-tiel.....	168
61. A corner chimney-hood, with two supporting poles, Tusayan.....	170
62. A curved chimney-hood of Mashongnavi .....	170
63. A Mashongnavi chimney-hood and walled-up fireplace.....	171
64. A chimney-hood of Shupaulovi.....	172
65. A semi-detached square chimney-hood of Zuñi .....	172
66. Unplastered Zuñi chimney-hoods, illustrating construction.....	173
67. A fireplace and mantel in Sichumovi .....	174
68. A second-story fireplace in Mashongnavi .....	174
69. Piki stone and chimney-hood in Sichumovi.....	175
70. Piki stone and primitive andiron in Shumopavi .....	176
71. A terrace fireplace and chimney of Shumopavi .....	177
72. A terrace cooking-pit and chimney of Walpi .....	177
73. A ground cooking-pit of Shumopavi covered with a chimney .....	178
74. Tusayan chimneys.....	179
75. A barred Zuñi door.....	183
76. Wooden pivot hinges of a Zuñi door .....	184

## ILLUSTRATIONS.

XI

	Page.
FIG. 77. Paneled wooden doors in Hano.....	185
78. Framing of a Zuñi door panel.....	186
79. Rude transoms over Tusayan openings.....	188
80. A large Tusayan doorway, with small transom openings.....	189
81. A doorway and double transom in Walpi.....	189
82. An ancient doorway in a Canyon de Chelly cliff ruin.....	190
83. A symmetrical notched doorway in Mashongnavi.....	190
84. A Tusayan notched doorway.....	191
85. A large Tusayan doorway with one notched jamb.....	192
86. An ancient circular doorway, or "stone-close," in Kin-tiel.....	193
87. Diagram illustrating symmetrical arrangement of small openings in Pueblo Bonito.....	195
88. Incised decoration on a rude window-sash in Zuñi.....	196
89. Sloping selenite window at base of Zuñi wall on upper terrace.....	197
90. A Zuñi window glazed with selenite.....	197
91. Small openings in the back wall of a Zuñi house cluster.....	198
92. Sealed openings in Tusayan.....	199
93. A Zuñi doorway converted into a window.....	201
94. Zuñi roof-openings.....	202
95. A Zuñi roof-opening with raised coping.....	203
96. Zuñi roof-openings with one raised end.....	203
97. A Zuñi roof-hole with cover.....	204
98. Kiva trap-door in Zuñi.....	205
99. Halved and pinned trap-door frame of a Zuñi kiva.....	206
100. Typical sections of Zuñi oblique openings.....	208
101. Arrangement of mealing stones in a Tusayan house.....	209
102. A Tusayan grain bin.....	210
103. A Zuñi plume-box.....	210
104. A Zuñi plume-box.....	210
105. A Tusayan mealing trough.....	211
106. An ancient pueblo form of metate.....	211
107. Zuñi stools.....	213
108. A Zuñi chair.....	213
109. Construction of a Zuñi corral.....	215
110. Gardens of Zuñi.....	216
111. "Kishoni," or uncovered shade, of Tusayan.....	218
112. A Tusayan field shelter, from southwest.....	219
113. A Tusayan field shelter, from northeast.....	219
114. Diagram showing ideal section of terraces, with Tusayan names.....	223
115. Exterior lodge.....	236
116. Interior lodge.....	237
117. Gaming ring.....	238
118. Sweat house.....	240







---

---

REPORT OF THE DIRECTOR.

---

---

NOTHING TO REPORT

LETTER OF TRANSMITTAL.

---


SMITHSONIAN INSTITUTION,  
BUREAU OF ETHNOLOGY,  
*Washington, D. C., October 1, 1887.*

SIR: I have the honor to submit my Eighth Annual Report as Director of the Bureau of Ethnology.

The first part presents an explanation of the plan and operations of the Bureau; the second consists of a series of papers on anthropologic subjects, prepared by my assistants to illustrate the methods and results of the work of the Bureau.

I desire to express my thanks for your earnest support and your wise counsel relating to the work under my charge.

I am, with respect, your obedient servant,



Prof. S. P. LANGLEY,  
*Secretary of the Smithsonian Institution.*

xv

OKLAHOMA LIBRARY

ОКЛАНОМА ГИВВАВУ

EIGHTH ANNUAL REPORT  
OF THE  
BUREAU OF ETHNOLOGY.

---

By J. W. POWELL, DIRECTOR.

---

INTRODUCTION.

The prosecution of research among the North American Indians, as directed by act of Congress, was continued during the fiscal year 1886-'87.

The general plan upon which the work has been prosecuted has been explained in former reports and has not been changed. After certain lines of investigation had been decided upon, they were confided to persons trained in their pursuit, with the intention that the results of their labors, when completed or well advanced, should be presented from time to time in the publications of the Bureau provided for by law. A brief statement of the work upon which each one of the special students was actively engaged during the fiscal year is furnished below, but this statement does not embrace all the studies undertaken or services rendered by them, since particular lines of research have been suspended in this, as in former years, in order to prosecute unto substantial completeness work regarded as of paramount importance. From this cause delays have been occasioned in the completion of several treatises and monographs, already partly in type, which otherwise would have been published.

Invitation is renewed for the assistance of explorers, writers, and students who are not and may not desire to be officially connected with the Bureau. Their contributions, whether in



the shape of suggestions or of extended communications, will be gratefully acknowledged, and will always receive proper credit if published either in the series of reports or in monographs or bulletins, as the liberality of Congress may in future allow.

The items now reported upon are presented in three principal divisions. The first relates to the publication made; the second, to the work prosecuted in the field; and the third, to the office work, which largely consists of the preparation for publication of the results of field work, with the corrections and additions obtained from the literature relating to the subjects discussed and by correspondence.

#### PUBLICATION.

The only publication actually issued during the year was the Fourth Annual Report of the Bureau of Ethnology to the Smithsonian Institution, 1882-'83. It is an imperial octavo volume of lxiii + 532 pages, illustrated by 83 plates, of which 11 are colored, and 564 figures in the text. The official report of the Director, occupying 39 pages (pp. xxv-lxiii), is accompanied by the following papers:

Pictographs of the North American Indians, a preliminary paper, by Garrick Mallery; pp. 3-256, Pls. I-LXXXIII, Figs. 1-209.

Pottery of the Ancient Pueblos, by William H. Holmes; pp. 257-360, Figs. 210-360.

Ancient Pottery of the Mississippi Valley, by William H. Holmes; pp. 361-436, Figs. 361-463.

Origin and Development of Form and Ornament in Ceramic Art, by William H. Holmes; pp. 437-465, Figs. 464-489.

A Study of Pueblo Pottery, as illustrative of Zuñi culture growth, by Frank Hamilton Cushing; pp. 467-521, Figs. 490-564.

#### FIELD WORK.

The field work of the year is divided into (1) mound explorations and (2) general field studies, embracing those relating to social customs, institutions, linguistics, pictography, and other divisions of anthropology



## MOUND EXPLORATIONS.

## WORK OF PROF. CYRUS THOMAS.

The work of exploring the mounds of the eastern United States was, as in previous years, under the charge of Prof. Cyrus Thomas.

Although Prof. Thomas and his assistants have devoted a large portion of the year to the study of the collections made in the division of mound exploration and to the preparation of a report of its operations for the last five years, yet some field work of importance has been done.

Prof. Thomas in person examined the more important ancient works of New York and Ohio. He gave special attention to the latter, with a view of determining where new and more accurate descriptions, surveys, and illustrations were necessary. It was found requisite to undertake a careful re-survey and description of a number of the well known works in Ohio. This reexamination was the more necessary in view of the light shed on the origin and use of these monuments by the explorations which had been carried on in West Virginia, western North Carolina, and eastern Tennessee.

Mr. J. P. Rogan continued his work as assistant until the close of November, when he voluntarily resigned his position to enter upon other engagements. A portion of his time during the first month was occupied in arranging and preparing for shipment the collection purchased of Mrs. McGlashan, in Savannah, Georgia. The rest of his time was employed in exploring mounds along the upper Savannah River in Georgia and South Carolina and along the lower Yazoo River in Mississippi.

Mr. J. W. Emmert continued to act as field assistant until the end of February, when the field work closed. His labors, with the exception of a short visit to central New York, were confined to eastern Tennessee, chiefly Blount, Monroe, and Loudon counties, where numerous extensive and very interesting groups are found in the section formerly occupied by the Cherokees. Prof. Thomas thought it necessary to devote considerable attention to the ancient works of that region, as it is

probable that there and in western North Carolina is to be found the key that will materially assist in solving the problem of the peculiar works of Ohio. The results of these explorations are of unusual interest, independent of their supposed bearing on the Ohio mounds.

Mr. James D. Middleton, who has been a constant assistant in the division since its organization, after completing some investigations begun in southern Illinois, visited western Kentucky for the purpose of investigating the works of that section, but was soon afterwards called to Washington to take part in the office work. During the month of June he visited and made a thorough survey of the extensive group of works near Charleston, West Virginia, of which Colonel Norris had made a partial exploration, the latter having been prevented from completing it by the sickness which immediately preceded his death. During the same month Mr. Middleton commenced the survey of the Ohio works before alluded to, obtaining some valuable results in the short time before the close of the year.

Mr. Gerard Fowke was also engaged for a short time in field work in western Pennsylvania, Ohio, and Kentucky, but was called early in autumn to Washington to assist in office work.

#### GENERAL FIELD STUDIES.

##### WORK OF MR. A. S. GATSCHET.

During October and December Mr. Albert S. Gatschet was engaged in gathering historic and linguistic data in Louisiana, Texas, and the portion of Mexico adjoining the Rio Grande, which region contains the remnants of a number of tribes whose language and linguistic affinity are practically unknown. After a long search Mr. Gatschet found a small settlement of Biloxi Indians at Indian Creek, five or six miles west of Lecompte, Rapides Parish, Louisiana, where they gain a livelihood as day laborers. Most of them speak English more than their native tongue; in fact, about two-thirds of the thirty-two survivors speak English only. The vocabulary obtained by him discloses the interesting fact that the Biloxi belong to the Siouan linguistic family.

He heard of about twenty-five of the Tunika tribe still living in their old homes on the Marksville Prairie, Avoyelles Parish, Louisiana. An excellent vocabulary was obtained of their language at Lecompte, Louisiana, and a careful comparison of this with other Indian languages shows that the Tunika is related to none, but represents a distinct linguistic family. He was unable to collect any information in regard to the Karankawa tribe, concerning which little is known except that they lived upon the Texan coast near Lavaca Bay.

Leaving Laredo County, Texas, he visited Camargo, in Tamaulipas, Mexico, finding near San Miguel the remnants of the Comecrudo tribe, or, as they are called by the whites, Carrizos. Only the older men and women still remember their language. The full-blood Comecrudos seen were tall and thin, some of them with fairer complexions than the Mexicans. Subsequently the Cotoname language, formerly spoken in the same district, was studied and found to be a distinctly related dialect of Comecrudo. Both of them belong to the Coahuiltecan family. From the Comecrudo Mr. Gatschet obtained the names of a number of extinct tribes which formerly lived in their vicinity, but of which no representatives are left. These are the Casas Chiquitas, Tejones (or "Raccoons"), Pintos or Pakawas, Miakkan, and Cartujanos. He next visited the Tlaskaltec Indians, who live in the city of Saltillo. Of these Indians about two hundred still speak their own language, which is almost identical with the Aztec, although largely mixed with Spanish.

WORK OF MR. JEREMIAH CURTIN.

Mr. Jeremiah Curtin was engaged from the middle of March to June 1 in completing investigations begun the previous year into the history, myths, and language of the Iroquois Indians at Versailles, Cattaraugus County, New York. The material obtained by him is of great interest and value.

WORK OF DR. W. J. HOFFMAN.

Dr. W. J. Hoffman proceeded early in August to Paint Rock, North Carolina, to secure sketches of pictographs upon the canyon walls of the French Broad River near that place.

Owing to disintegration of the sandstone rocks, the painted outlines of animals and other figures are becoming slowly obliterated, though sufficient remained to show their similarity to others in various portions of the region which it is believed was occupied by the Cherokee Indians. Similar outlines were reported to have been formerly visible on the same river, as well as on the Tennessee, near Knoxville, Tennessee, though no traces of them were found.

The next place visited was a few miles distant from and northwest of Liberty, Tazewell County, Virginia, where some painted characters still remain in a good state of preservation. They are on the sandstone cliffs near the summit of the mountains and consist of human figures, birds, and other forms, appearing to resemble artistically those of North Carolina. Five miles eastward, on the same range, is a single diamond-shaped cluster of red and black marks, no other forms being visible. This rock is known in the surrounding country as the "Handkerchief Rock," because of its resemblance to an outspread colored handkerchief. He then proceeded to Charleston, West Virginia, obtaining copies of petroglyphs on Big Horse Creek, 12 miles southwest of that place, and at several points along the Kanawha River. It was learned that 20 miles south of Charleston, on the reputed trail leading from the Kanawha Valley into Kentucky, "painted trees" formerly marked the direction of the trails leading into the Cherokee country, and into Kentucky. These trees bore various marks in red, but no accurate information pertaining to the precise form of the characters could be ascertained. At the other points mentioned characters were noticed resembling in general those found in other portions of the Eastern and Middle States known to have been occupied by tribes of the Algonquian linguistic family.

The "Indian God-Rock," 115 miles north of Pittsburg, Pennsylvania, on the Alleghany River, was next examined and sketches were made of the figures. This rock is an immense boulder, the sculptured face of which is about 15 feet high and from 8 to 10 feet broad, and lies at the water's edge. The figures upon the lower surface are being gradually



obliterated by erosion from floating logs and driftwood during seasons of high water, while those upon the upper portions are being ruined by the visitors who cut names and dates over and upon the sculptured surfaces. Another place visited was on the Susquehanna River, 3 miles below Columbia, Pennsylvania. Here a small stream empties into the river from the east, along whose course several rocks were found bearing deeply cut and polished grooves, indicating a nearly east and west direction. These rocks are believed to be on the line of one of the Indian trails leading to the Delaware River, similar to that at Conowingo, Maryland, which was the last locality inspected, and which is known as "Bald Friar." A large mass of rock projecting from the bed of the river is almost covered with numerous circles, cup-shaped depressions, human forms, and ellipses, strongly resembling characters from other points in the regions formerly occupied by the Algonquian family. Measurements and sketches of these petroglyphs were made, with a view to future reproduction upon models.

#### OFFICE WORK.

The Director, Maj. J. W. POWELL, has continued the work of the linguistic classification of the Indian tribes in North America north of Mexico, and in connection with it is preparing a map upon a linguistic basis showing the original habitat of the tribes. The work is now far advanced.

Prof. CYRUS THOMAS, as previously stated, has devoted much of his time during the year to the study of the collections made, and in preparing for publication the account of field work performed by himself and assistants. That account will form the first volume of his final report, and will consist almost wholly of descriptions, plans, and figures of the ancient works examined, narrative and speculation being entirely excluded. It will also include a paper by Mr. Gerard Fowke on the stone articles of the collection. The second volume will be devoted to the geographic distribution of the various types of mounds, archeologic maps and charts, and a general discussion of the various forms and types of ancient works. The preliminary lists of the various monuments known, and of the localities

where they are found, together with references to the works and periodicals in which they are mentioned, which Mrs. V. L. Thomas, in addition to her other duties, has been engaged upon for nearly three years, is now completed, and is being used in the preparation of maps. It will be issued as a bulletin.

Mr. GERARD FOWKE, in addition to assisting in the preparation of the final report on the field work of the mound exploration division, has made a study of the stone articles of the collection made by it.

Mr. H. L. REYNOLDS has made a study of the copper articles collected, and has prepared a paper which is nearly completed.

Mr. J. D. MIDDLETON'S office work has consisted entirely in the preparation of maps, charts, and diagrams. These are of two classes—(1) those made entirely from original surveys, which constitute the larger portion, and (2) the archeological maps of States and districts, showing the distribution of given types, which are made from all the data obtainable, including additions and verifications made by the mound exploration division of the Bureau.

Mr. J. C. PILLING continued his bibliographic studies during the year, with the intention of completing for the press his bibliography of North American languages. After consultation with the Director and a number of gentlemen well informed on the subject, it was concluded that the wants of students in this branch of ethnology would be better subserved if the material were issued in separate bibliographies, each devoted to one of the great linguistic stocks of North America. The first one selected for issue related to the Eskimo, which was prepared during the year, and when put in type formed a pamphlet of 116 pages. The experiment proved successful, and Mr. Pilling continued the preparation of the separates. Late in the fiscal year the manuscript of his bibliography of the Siouan family was sent to the Public Printer. It is the intention to continue this work by preparing a bibliography of each of the linguistic groups as fast as opportunity will permit.

Mr. FRANK H. CUSHING continued work upon his Zuñi material, so far as his health permitted, until the middle of Decem-



ber. At that time he gave up office work and left for Arizona and New Mexico, intending to devote himself for a time to the examination of the ruins of that region with the view of obtaining material of collateral interest in connection with his Zuñi studies as well as in hope of restoring his impaired health.

Mr. CHARLES C. ROYCE, although no longer officially connected with the Bureau, devoted much time during the year to the completion of his work upon the former title of Indian tribes to lands within the United States and the methods by which their relinquishment had been procured. This work, delayed by Mr. Royce's resignation from the Bureau force, is reported by him as nearly completed.

Mr. WILLIAM H. HOLMES has continued the archeologic work begun in preceding years, utilizing such portions of his time as were not absorbed in work pertaining to the U. S. Geological Survey. A paper upon the antiquities of Chiriqui and one upon textile art in its relation to form and ornament, prepared for the Sixth Annual Report, were completed and proofs were read. During the year work was begun upon a review of the ceramic art of Mexico. A special paper, with twenty illustrations, upon a remarkable group of spurious antiquities belonging to that country, was prepared and turned over to the Smithsonian Institution for publication. In addition, a preliminary study of the prehistoric textile fabrics of Peru was begun, and a short paper with numerous illustrations was written. As in former years, Mr. Holmes has superintended the preparation of drawings and engravings for the Bureau publications. The number of illustrations prepared during the year amounted to 650.

He has also general charge of the miscellaneous archeologic and ethnologic collections of the Bureau, and reports that Prof. Cyrus Thomas, Mr. James Stevenson, and other officers and agents of the Bureau have obtained collections of articles from the mounds of the Mississippi Valley and from the ruins of the Pueblo country. A number of interesting articles have also been acquired by gift. Capt. J. G. Bourke, U. S. Army, presented a series of vases and other ceremonial objects obtained from cliff dwellings and caves in the Pueblo country; Mr. J. B.

Stearns, of Short Hills, N. J., made a few additions to his already valuable donations of relics from the ancient graves of Chiriqui, Colombia, and Mr. J. N. Macomb presented a number of fragments of earthenware from Graham County, North Carolina. Some important accessions have been made by purchase. A large collection of pottery, textile fabrics, and other articles from the graves of Peru was obtained from Mr. William E. Curtis; a series of ancient and modern vessels of clay and numerous articles of other classes from Chihuahua, Mexico, were acquired through the agency of Dr. E. Palmer; a small set of handsome vases of the ancient white ware of New Mexico was acquired by purchase from Mr. C. M. Landon, of Lawrence, Kansas, and several handsome vases from various parts of Mexico were obtained from Dr. Eugene Boban.

Mr. VICTOR MINDELEFF was engaged during the fiscal year in the preparation of a report on the architecture of the Tusayan and Cibola groups of pueblos, which appears in the present volume. This report contains a description of the topography and climate of the region, in illustration of the influence of environment upon the development of the pueblo type of architecture. It also contains a traditionary account of the Tusayan pueblos and of their separate clans or phratries. A description in detail of the Tusayan group treats of the relative position of the villages and such ruins as are connected traditionally or historically with them. A comparative study is also made between the Tusayan and Cibola groups and between them and certain well preserved ruins in regard to constructive details, by which means the comparatively advanced type of the modern pueblo architecture is clearly established. Maps of the groups discussed and of the topography of the country and ground plans of houses and apartments were prepared to illustrate the report and give effect to the descriptions and discussion.

Mr. COSMOS MINDELEFF devoted the early part of the fiscal year to the preparation of a report upon the exhibits of the Bureau of Ethnology and the Geological Survey at the Cincinnati Industrial Exposition, 1884; the Southern Exposition at Louisville, 1884; and the Industrial and Cotton Centennial

Exposition at New Orleans, 1884-'85. The report includes a descriptive catalogue of the various exhibits. As these consisted largely of models, and as the locality or object represented by each model was described in detail, the report was lengthy. It was finished in October and transmitted to the Commissioner representing the Department of the Interior. During the remainder of the year the portion of time which Mr. Cosmos Mindeleff was able to devote to office work was employed in assisting Mr. Victor Mindeleff in the preparation of a preliminary report on the architecture of Zuñi and Tusayan. The portion assigned to him consists of an introductory chapter devoted to the traditionary history of Tusayan, arranged from material collected by Mr. A. M. Stephen, of Keam's Canyon, Arizona.

The modeling room has remained in charge of Mr. Cosmos Mindeleff. The preparation of a duplicate series of the models made in the last few years and now deposited in the National Museum was continued, a large portion of the time being given to that work. During the year the following models were added to this series: (1) model of Shumopavi, Tusayan, Arizona; (2) model of Etowah mound, Georgia; (3) models of Mashongnavi; (4) model of Zuñi; (5) model of Peñasco Blanco; (6) models of Etruscan graves, being a series to illustrate ancient Etruscan graves, from material furnished by Mr. Thomas Wilson.

Mr. E. W. NELSON, during 1886, and continuously to the end of the fiscal year, has devoted much time to preparing a report upon the Eskimo of northern Alaska, for which his note books and large collections obtained in that region furnish ample material. During 1886 the vocabularies, taken from twelve Eskimo dialects for use in Arctic Alaska, were arranged in the form of an English-Eskimo and Eskimo-English dictionary. These dictionaries, with notes upon the alphabet and grammar, will form one part of his report. The other part will consist of chapters upon various phases of Eskimo life and customs in Alaska, and will be illustrated by photographs taken by him on the spot and by specimens collected during his extended journeys in that region. His notes upon Eskimo legends, festivals, and other customs will form an important contribution.

Mr. LUCIEN M. TURNER is also engaged in the preparation of a similar report upon the Eskimo, in the form of a descriptive catalogue of the large amount of material collected by him during a residence of several years at St. Michaels and in the Aleutian Islands. When these two reports shall be completed the amount of accurate information concerning the remarkable people to whom they relate will be materially increased.

Mr. HENRY W. HENSHAW has continued in charge of the work upon the synonymy of the Indian tribes of the United States, which was alluded to in some detail in the annual report of last year. This work has been temporarily suspended, and Mr. Henshaw has assisted the Director in the preparation of a linguistic map of the region north of Mexico and in the classification of the Indian tribes, a work which properly precedes and forms the basis of the volume on synonymy.

Col. GARRICK MALLERY was steadily occupied during the year in the work of the synonymy of the Indian tribes, his special field being the Iroquoian and Algonquian linguistic stocks, and his particular responsibility being the careful study of all the literature on the subject in the French language. He also, when time allowed, continued researches in and correspondence concerning sign language and pictographs.

Mr. JAMES MOONEY has been occupied during the entire year, in conjunction with Col. Mallery, in that portion of the work of the Indian synonymy relating to the Algonquian and Iroquoian families.

Mr. JOHN N. B. HEWITT has continued the linguistic work left unfinished by Mrs. Erminnie A. Smith. During the year he has been engaged in recording, translating, and tracing the derivation of Tuscarora words for a Tuscarora-English dictionary. He has thus far recorded about 8,000 words.

Mr. ALBERT S. GATSCHET has devoted almost the entire year to the synonymy of Indian tribes, and has practically completed the section assigned to him, viz, the tribes of the southeastern United States.

Mr. J. OWEN DORSEY continued his labors on the Indian synonymy cards of the Siouan, Caddoan, Athapascan, Kusan,



Yakonan, and Takilman linguistic stocks. He resumed his preparation of the dictionary cards for contributions to *North American Ethnology*, Vol. VI, Part II, and in connection therewith found it necessary to elaborate his additional Čegiha texts, consisting of more than two hundred and fifty epistles, besides ten or more myths gained since 1880. This work was interrupted in March, 1887, when he was obliged to undertake the arrangement of a new collection of Teton texts for publication. Mr. George Bushotter, a Dakota Indian, who speaks the Teton dialect, was employed by the Director from March 23, for the purpose of recording for future use of the Bureau some of the Teton myths and legends in the original. One hundred of these texts were thus written, and it devolved on Mr. Dorsey to prepare the interlinear translations of the texts, critical and explanatory notes, and other necessary linguistic material, as dictated by Mr. Bushotter. Besides writing the texts in the Teton dialects, Mr. Bushotter has been able to furnish numerous sketches as illustrations, all of which have been drawn and colored according to Indian ideas. His collection of sketches is the most extensive that has been gained from among the tribes of the Siouan family, and it is the first one contributed by an Indian.

Dr. WALTER J. HOFFMAN and Mr. JEREMIAH CURTIN, when not in the field as above mentioned, have continued to assist in the work of the synonymy of the Indian tribes.

#### ACCOMPANYING PAPERS.

The papers contained in the present volume relate to the Pueblo and Navajo Indians, who occupy a large territory in the interior southwestern parts of the United States. The prehistoric archeology of the Pueblos in the special department of architecture is the most prominent single subject presented and discussed, but the papers also include studies of the history, mythology, and sociology of that people, as well as of their neighbors and hereditary enemies the Navajo. All of these correlated studies are set forth with detail and illustration.



A STUDY OF PUEBLO ARCHITECTURE, TUSAYAN AND CIBOLA,  
BY VICTOR MINDELEFF.

This study relates to the ruins and inhabited towns found in that immense southwestern region composed of the arid plateaus which is approximately bounded on the east by the Rio Pecos and the west by the Colorado River, on the north by Central Utah, and which extends southward to yet undetermined limits in Mexico. The present paper is more directly confined to the ancient provinces of Tusayan and Cibola which are situated within the drainage of the Little Colorado River, and the intention is to follow and supplement it by studies of other typical groups in the region, but the necessary comparisons and generalizations now presented apply to all the varied features which are observed in the remains of Pueblo architecture now scattered over thousands of square miles. The work of surveying and platting in this vast field, together with the consequent coordination of studies and preparation of illustrations, has occupied the author and Mr. Cosmos Mindeleff a large amount of time since the year 1881, though it did not include all of their duties performed during that period.

The title of the paper, which only indicates architecture, fails to do justice to the broad and suggestive treatment of the subject. It would be expected, indeed required, that the surveys should be accurate in details and that the physical features of the region should be exhaustively described, but while all this is well done, much more matter of a different though related class, and of great value to ethnology, is furnished. The history, prehistoric and recent, the religion, the sociology and the arts of the people, with their home life and folklore, are studied and discussed in a manner which would be creditable in essays devoted to those special subjects, but are so employed as to be thoroughly appropriate to the elucidation of the general theme.

The chapter on the traditional history of Tusayan, which is the individual compilation of Mr. Cosmos Mindeleff, is an important and interesting contribution relative to the history, migrations, and mythology of the people. The traditions are, however, used with proper caution, the fact being recognized that they seldom contain distinct information, but are often of

high value from their incidental allusions and in their preservation of the conditions of the past which influenced the lines and limitations of their growth.

The classification and account of the Pueblo phratries and gentes form an important contribution to anthropology, and the discussion upon the origin and use of the kivas is more explanatory and exhaustive than any before made on that subject. This word of the Tusayan language is adopted to take the place of the Spanish term "estufa," which literally means a stove, and is misleading, because it strictly applies only to the sweat houses which lodge-building Indians use. The kiva is the ceremonial chamber of the ancient and modern Pueblo peoples. They are found wherever the remains of Pueblo architecture occur, and are distinguished from the typical dwelling rooms by their size and position and generally by their form. The author dwells instructively upon the antiquity, excavation, access, exterior masonry, orientation, and general construction, furniture, and ornaments of these remarkable chambers, and upon the rites connected with them. He also gives an original and acute suggestion to account for the persistence of the structural plan of the kivas by its religious or mythologic signification.

The designation of the curious orifice of the sipapuh as "the place from which the people emerged," in connection with the peculiar arrangement of the kiva interior with its change of floor level, suggested to Mr. Mindeleff that these features might be regarded as typifying the four worlds of the genesis myth that has exercised such an influence on Tusayan customs. He was also led to infer that it typifies the "four houses" or stages described in their creation myths. The sipapuh, with its cavity beneath the floor, is certainly regarded as indicating the place of beginning, the lowest house under the earth, the abode of Myuingwa, the Creator; the main or lower floor represents the second stage; and the elevated section of the floor is made to denote the third stage, where animals were created. At the New Year festivals animal fetiches were set in groups upon this platform. It is also to be noted that the ladder to the surface is invariably made of pine, and always rests upon the platform, never upon the lower floor, and in

their traditional genesis it is stated that the people climbed up from the third house (stage) by a ladder of pine, and through such an opening as the kiva hatchway. The outer air is the fourth world, or that now occupied.

Another apt observation is connected with the evolution of ornament, and was prompted to the author by the common use of small chinking stones for bringing the masonry to an even face after the larger stones forming the body of the wall had been laid in place. This method of construction in the case of some of the best built ancient pueblos resulted in the production of marvelously finished stone walls, in which the mosaic-like bits are so closely laid as to show none but the finest joints on the face of the wall, with but little trace of mortar. The chinking wedges necessarily varied greatly in dimensions to suit the sizes of the interstices between the larger stones of the wall. The use of stone in this manner probably suggested the banded walls that form a striking feature in some of the Chaco houses. In connection with these walls the seams of stone of two degrees of thickness, which are observable in the cliffs, naturally suggested to the builders their imitation by the use of stones of similar thickness in continuous bands. The ornamental effect of this device was originally an accidental result of adopting the most convenient method of using the material at hand.

The author exhibits the result of thoughtful study in his expressed views upon the mooted questions of racial origins and diffusions. He noted that some of the ruins connected traditionally and historically with Tusayan and Cibola differ in no particular from those stone pueblos widely scattered over the southwestern plateaus which from time to time have been invested by travelers and writers with a halo of romance and regarded as the wondrous achievements in civilization of a vanished but once powerful race. These abandoned stone houses found in the midst of desert solitudes excited the imaginations of early explorers to connect the remains with "Aztecs" and other mysterious peoples. From this early implanted bias arose many ingenious theories concerning the origin and disappearance of the builders of the ancient pueblos.

In connection with the architectural examination of some of

these remains many traditions were obtained from the living members of the tribes, several of which are published in the present paper, and which clearly indicate that some of the village ruins and cliff dwellings have been built and occupied by ancestors of the present Pueblo Indians at a date well within the historic period. Both architectural and traditional evidence are in accord in establishing a continuity of descent from the ancient Pueblos to those of the present day. Many of the communities are now made up of the more or less scattered but interrelated remnants of gentes which in former times occupied villages on the present or neighboring sites.

Mr. Mindeleff's conclusions may be condensed as follows:

The general outlines of the development of architecture, wherein the ancient builders were stimulated to the best use of the exceptional materials about them both by the difficult conditions of their semidesert environment and by constant necessity for protection against their neighbors, can be traced in its various stages of growth from the primitive conical lodge to its culmination in the large communal village of many-storied terraced buildings which were in use at the time of the Spanish discovery, and which still survive in Zuñi. Yet the various steps have resulted from a simple and direct use of the material immediately at hand, while methods gradually improved as frequent experiments taught the builders to utilize more fully the local facilities. In all cases the material was derived from the nearest available source, and often variations in the quality of the finished work are due to variations in the quality of the stone near by. The results accomplished attest the patient and persistent industry of the ancient builders, but the work does not display great skill in the construction or the preparation of material.

The same desert environment that furnished an abundance of material for the ancient builders, from its inhospitable character and the constant variations in the water supply, also compelled the frequent use of this material in the change of house and village sites. This was an important factor in bringing about the degree of advancement attained in the art of building. The distinguishing characteristics of Pueblo architecture may therefore be regarded as the product of a defensive



motive and of an arid environment that furnished an abundance of suitable building material, and at the same time the climatic conditions that compelled its frequent employment.

The cultural distinctions once drawn by writers between the Pueblo Indians and neighboring tribes gradually become less clearly defined as they have been intelligently studied. An understanding of their social and religious system establishes the essential identity in their grade of culture with that of other tribes. In many of the arts, too, such as weaving and ceramics, these people in no degree surpass many tribes who build ruder dwellings. Though they have progressed far beyond their neighbors in architecture, many of the devices employed attest the essentially primitive character of their art, and demonstrate that the apparent distinction in grade of culture is mainly due to the exceptional condition of their environment.

This important and timely paper furnishes new evidence taken from one of the strongholds of sentimental phantasy to show that there is no need for the hypothesis of an extinct race with dense population and high civilization to account for the conditions actually existing in North America before the European discovery.

CEREMONIAL OF HASJELTI DAILJIS AND MYTHICAL SAND PAINTING OF THE NAVAJO INDIANS, BY JAMES STEVENSON.

This paper, apart from its intrinsic merits, has a peculiar interest to American anthropologists from its being the last official work of Mr. Stevenson, whose untimely death on July 25, 1888, was noticed in a former report. It shows his personal characteristics, being a clear and accurate statement of the facts actually observed and of the information acquired by him at first hand, without diffuseness or unnecessary theorizing.

Hasjelti Dailjis, in the Navajo tongue, signifies the dance of Hasjelti, who is the chief or rather the most important and conspicuous of the gods. The word dance does not well designate the ceremonies, as they are in general more histrionic than saltatory. The whole of the ceremonial, which lasts for nine days, is familiarly called among the tribe "Yebitchai," which means "the giant's uncle," this term being used to awe the youthful candidates for initiation.



The ceremony witnessed by Mr. Stevenson was performed to cure a wealthy member of the tribe of an inflammation of the eyes. Twelve hundred Navajo Indians were present, chiefly as spectators, but that exhibition of their interest may partly be accounted for by the fact that they lived while on their visit at the expense of the invalid and occupied most of the time in gambling and horse racing. The very numerous active participants in the ceremonies, who might be called the mystery company, in reference to the early form of our drama, were not directly paid for their services, but acted because they were the immediate relatives of the invalid for whose benefit the performance was given. The tribesman who combined the offices of manager, theurgist, song priest, or master of ceremonies was paid exorbitantly for his professional services. The personation of the various gods and their attendants and the acted drama of their mythical adventures and displayed powers exhibit features of peculiar interest, while the details of the action day after day show all imaginable and generally incomprehensible changes and multiplication of costume and motions and postures and manipulations of feathers and meal and sticks and paint and water and sand and innumerable other stage properties in astounding complexity and seeming confusion. Yet, from what is known of isolated and fragmentary parts of the dramatized myths, it is to be inferred that every one of the strictly regulated and prescribed actions has or has had a special significance, and it is obvious that they are all maintained with strict religious scrupulosity, indeed with constant dread of fatal consequences which would result from the slightest divergence. In connection with this ritualistic form of punctilio, which is noticed in the religious practices of other peoples and lands, the established formal invocation of and prayer to the divinity may be mentioned. It clearly offers a bribe or proposes the terms of a bargain to the divinities, and has its parallel in the archaic prayers of many other languages. Translated from the Navajo, it is given as follows:

People of the mountains and rocks [i. e., the gods, as shown by the context], I hear you wish to be paid. I give to you food of corn pollen and humming-bird feathers, and I send to you precious stones, and

tobacco, which you must smoke; it has been lighted by the sun's rays, and for this I beg you to give me a good dance; be with me! Earth, I beg you to give me a good dance, and I offer to you food of humming-bird's plumes and precious stones, and tobacco to smoke lighted by the sun's rays, to pay for using you for the dance; make a good solid ground for me, that the gods who come to see the dance may be pleased at the ground their people dance upon; make my people healthy and strong of mind and body.

In addition to his exhaustive account of the Hasjelti Dailjis and of the curious dry-sand painting which the Navajo in common with the Pueblo tribes make a prominent feature of their mysteries, and of which illustrations are furnished, Mr. Stevenson presents translations of six of the Navajo myths, some of which elucidate parts of the ceremony forming the main title of his paper. These myths are set forth in a simple and straightforward style, which gives intrinsic evidence that they retain the spirit of the original. They are certainly free from the pretentious embellishment and literary conceit which have perverted nearly all the published forms of Indian myths and tales hitherto accessible to general readers, and have even misled the numerous special students who had no facilities for verification.

#### FINANCIAL STATEMENT.

*Classification of expenditures made from the appropriation for North American ethnology for the fiscal year ending June 30, 1887.*

Expenses.	Amount expended.	Amount appropriated.
Services .....	\$27,988.59	.....
Traveling expenses.....	2,339.89	.....
Transportation of property.....	164.90	.....
Field subsistence.....	102.30	.....
Field supplies.....	204.51	.....
Field material.....	11.54	.....
Instruments.....	1.75	.....
Laboratory material.....	5.00	.....
Photographic material.....	16.30	.....
Books and maps.....	176.43	.....
Stationery.....	133.12	.....
Illustrations for report.....	411.00	.....
Goods for distribution to Indians.....	100.00	.....
Office furniture.....	3.25	.....
Correspondence.....	11.62	.....
Specimens.....	2,600.20	.....
Bonded railroad accounts forwarded to Treasury for settlement.....	45.65	.....
Balance on hand to meet outstanding liabilities.....	5,683.95	.....
Total.....	40,000.00	\$40,000.00

---

---


ACCOMPANYING PAPERS.

---

---

8 ETH—1

1



---

---

A STUDY  
OF  
PUEBLO ARCHITECTURE:

TUSAYAN AND CIBOLA.

BY  
VICTOR MINDELEFF.

---

---





## CONTENTS.

---

	Page.
Introduction.....	13
CHAPTER I.—Traditionary history of Tusayan.....	16
Explanatory .....	16
Summary of traditions.....	16
List of traditionary gentes.....	38
Supplementary legend .....	40
CHAPTER II.—Ruins and inhabited villages of Tusayan.....	42
Physical features of the province.....	42
Methods of survey.....	44
Plans and description of ruins.....	45
Walpi ruins.....	46
Old Mashongnavi .....	47
Shitaimuvi .....	48
Awatubi .....	49
Horn House.....	50
Small ruin near Horn House.....	51
Bat House .....	52
Mishiptonga .....	52
Moen-kopi .....	53
Ruins on the Oraibi wash.....	54
Kwaituki .....	56
Tebugkihu, or Fire House.....	57
Chukubi.....	59
Payupki .....	59
Plans and descriptions of inhabited villages.....	61
Hano .....	61
Sichumovi .....	62
Walpi .....	63
Mashongnavi .....	66
Shupaulovi .....	71
Shumopavi .....	73
Oraibi .....	76
Moen-kopi .....	77
CHAPTER III.—Ruins and inhabited villages of Cibola.....	80
Physical features of the province.....	80
Plans and descriptions of ruins.....	80
Hawikuh .....	80
Ketchipauan .....	81
Chalowe .....	83
Hampassawan .....	84
K'iakima.....	85
Matsaki .....	86
Pinawa .....	86

	Page.
CHAPTER III.—Ruins and inhabited villages of Cibola—Continued.	
Halona .....	88
Táaaiyalana ruins .....	89
Kin-tiel and Kinna-Zinde .....	91
Plans and descriptions of inhabited villages .....	94
Nutria .....	94
Pescado .....	95
Ojo Caliente .....	96
Zuñi .....	97
CHAPTER IV.—Architecture of Tusayan and Cibola compared by constructional details .....	
Introduction .....	100
House building .....	100
Rites and methods .....	100
Localization of gentes .....	104
Interior arrangement .....	108
Kivas in Tusayan .....	111
General use of kivas by pueblo builders .....	111
Origin of the name .....	111
Antiquity of the kiva .....	111
Excavation of the kiva .....	112
Access .....	113
Masonry .....	114
Orientation .....	115
The ancient form of kiva .....	116
Native explanations of position .....	117
Methods of kiva building and rites .....	118
Typical plans .....	118
Work by women .....	129
Consecration .....	129
Various uses of kivas .....	130
Kiva ownership .....	133
Motives for building a kiva .....	134
Significance of structural plan .....	135
Typical measurements .....	136
List of Tusayan kivas .....	136
Details of Tusayan and Cibola construction .....	137
Walls .....	137
Roofs and floors .....	148
Wall copings and roof drains .....	151
Ladders and steps .....	156
Cooking pits and ovens .....	162
Oven-shaped structures .....	167
Fireplaces and chimneys .....	167
Gateways and covered passages .....	180
Doors .....	182
Windows .....	194
Roof openings .....	201
Furniture .....	208
Corrals and gardens; eagle cages .....	214
"Kisi" construction .....	217
Architectural nomenclature .....	220
Concluding remarks .....	223

## ILLUSTRATIONS.

PLATE		Page.
	I. Map of the provinces of Tusayan and Cibola.....	12
	II. Old Mashongnavi, plan .....	14
	III. General view of Awatubi .....	16
	IV. Awatubi (Talla-Hogan), plan .....	18
	V. Standing walls of Awatubi.....	20
	VI. Adobe fragment in Awatubi.....	22
	VII. Horn House ruin, plan.....	24
	VIII. Bat House.....	26
	IX. Mishiptonga (Jeditoh).....	28
	X. A small ruin near Moen-kopi .....	30
	XI. Masonry on the outer wall of the Fire-House, detail .....	32
	XII. Chukubi, plan .....	34
	XIII. Payupki, plan .....	36
	XIV. General view of Payupki.....	38
	XV. Standing walls of Payupki.....	40
	XVI. Plan of Hano .....	42
	XVII. View of Hano.....	44
	XVIII. Plan of Sichumovi.....	46
	XIX. View of Sichumovi .....	48
	XX. Plan of Walpi .....	50
	XXI. View of Walpi.....	52
	XXII. South passageway of Walpi .....	54
	XXIII. Houses built over irregular sites, Walpi.....	56
	XXIV. Dance rock and kiva, Walpi.....	58
	XXV. Foot trail to Walpi .....	60
	XXVI. Mashongnavi, plan.....	62
	XXVII. Mashongnavi with Shupaulovi in distance.....	64
	XXVIII. Back wall of a Mashongnavi house-row.....	66
	XXIX. West side of a principal row in Mashongnavi .....	68
	XXX. Plan of Shupaulovi .....	70
	XXXI. View of Shupaulovi.....	72
	XXXII. A covered passageway of Shupaulovi.....	74
	XXXIII. The chief kiva of Shupaulovi.....	76
	XXXIV. Plan of Shumopavi.....	78
	XXXV. View of Shumopavi.....	80
	XXXVI. Oraibi, plan .....	In pocket.
	XXXVII. Key to the Oraibi plan, also showing localization of gentes .....	82
	XXXVIII. A court of Oraibi .....	84
	XXXIX. Masonry terraces of Oraibi.....	86
	XL. Oraibi house row, showing court side .....	88
	XLI. Back of Oraibi house row.....	90
	XLII. The site of Moen-kopi.....	92
	XLIII. Plan of Moen-kopi .....	94
	XLIV. Moen-kopi.....	96

	Page.
PLATE XLV. The Mormon mill at Moen-kopi.....	98
XLVI. Hawikuh, plan.....	100
XLVII. Hawikuh, view.....	102
XLVIII. Adobe church at Hawikuh.....	104
XLIX. Ketchipauan, plan.....	106
L. Ketchipauan.....	108
LI. Stone church at Ketchipauan.....	110
LII. K'iakima, plan.....	112
LIII. Site of K'iakima, at base of T'aaaiyalana.....	114
LIV. Recent wall at K'iakima.....	116
LV. Matsaki, plan.....	118
LVI. Standing wall at Pinawa.....	120
LVII. Halona excavations as seen from Zuñi.....	122
LVIII. Fragments of Halona wall.....	124
LIX. The mesa of T'aaaiyalana, from Zuñi.....	126
LX. T'aaaiyalana, plan.....	128
LXI. Standing walls of T'aaaiyalana ruins.....	130
LXII. Remains of a reservoir on T'aaaiyalana.....	132
LXIII. Kin-tiel, plan (also showing excavations).....	134
LXIV. North wall of Kin-tiel.....	136
LXV. Standing walls of Kin-tiel.....	138
LXVI. Kinna-Zinde.....	140
LXVII. Nutria, plan.....	142
LXVIII. Nutria, view.....	144
LXIX. Pescado, plan.....	146
LXX. Court view of Pescado, showing corrals.....	148
LXXI. Pescado houses.....	150
LXXII. Fragments of ancient masonry in Pescado.....	152
LXXXIII. Ojo Caliente, plan.....	In pocket.
LXXXIV. General view of Ojo Caliente.....	154
LXXXV. House at Ojo Caliente.....	156
LXXXVI. Zuñi, plan.....	In pocket.
LXXXVII. Outline plan of Zuñi, showing distribution of oblique openings.....	158
LXXXVIII. General inside view of Zuñi, looking west.....	160
LXXXIX. Zuñi terraces.....	162
LXXX. Old adobe church of Zuñi.....	164
LXXXI. Eastern rows of Zuñi.....	166
LXXXII. A Zuñi court.....	168
LXXXIII. A Zuñi small house.....	170
LXXXIV. A house-building at Oraibi.....	172
LXXXV. A Tusayan interior.....	174
LXXXVI. A Zuñi interior.....	176
LXXXVII. A kiva hatchway of Tusayan.....	178
LXXXVIII. North kivas of Shumopavi, from the northeast.....	180
LXXXIX. Masonry in the north wing of Kin-tiel.....	182
XC. Adobe garden walls near Zuñi.....	184
XCI. A group of stone corrals near Oraibi.....	186
XCII. An inclosing wall of upright stones at Ojo Caliente.....	188
XCIII. Upright blocks of sandstone built into an ancient pueblo wall.....	190
XCIV. Ancient wall of upright rocks in southwestern Colorado.....	192
XCV. Ancient floor-beams at Kin-tiel.....	194
XCVI. Adobe walls in Zuñi.....	196
XCVII. Wall coping and oven at Zuñi.....	198
XCVIII. Cross-pieces on Zuñi ladders.....	200
XCIX. Outside steps at Pescado.....	202




## ILLUSTRATIONS.

9

	Page.
PLATE C. An excavated room at Kin-tiel .....	204
CI. Masonry chimneys of Zuñi .....	206
CII. Remains of a gateway in Awatubi.....	208
CIII. Ancient gateway, Kin-tiel .....	210
CIV. A covered passageway in Mashongnavi .....	212
CV. Small square openings in Pueblo Bonito .....	214
CVI. Sealed openings in a detached house of Nutria.....	216
CVII. Partial filling-in of a large opening in Oraibi, converting it into a doorway .....	218
CVIII. Large openings reduced to small windows, Oraibi.....	220
CIX. Stone corrals and kiva of Mashongnavi.....	222
CX. Portion of a corral in Pescado.....	224
CXI. Zuñi eagle-cage.....	226
Fig. 1. View of the First Mesa .....	43
2. Ruins, Old Walpi mound .....	47
3. Ruin between Bat House and Horn House .....	51
4. Ruin near Moen-kopi, plan.....	53
5. Ruin 7 miles north of Oraibi.....	55
6. Ruin 14 miles north of Oraibi (Kwaituki).....	56
7. Oval fire-house ruin, plan. (Tebugkihu).....	58
8. Topography of the site of Walpi .....	64
9. Mashongnavi and Shupaulovi from Shumopavi .....	66
10. Diagram showing growth of Mashongnavi .....	67
11. Diagram showing growth of Mashongnavi .....	68
12. Diagram showing growth of Mashongnavi .....	69
13. Topography of the site of Shupaulovi .....	71
14. Court kiva of Shumopavi .....	75
15. Hampassawan, plan.....	84
16. Pinawa, plan.....	87
17. Nutria, plan, small diagram, old wall .....	94
18. Pescado, plan, old wall diagram .....	95
19. A Tusayan wood-rack .....	103
20. Interior ground plan of a Tusayan room .....	108
21. North kivas of Shumopavi from the southwest .....	114
22. Ground plan of the chief-kiva of Shupaulovi .....	122
23. Ceiling-plan of the chief-kiva of Shupaulovi.....	123
24. Interior view of a Tusayan kiva .....	124
25. Ground-plan of a Shupaulovi kiva .....	125
26. Ceiling-plan of a Shupaulovi kiva .....	125
27. Ground-plan of the chief-kiva of Mashongnavi .....	126
28. Interior view of a kiva hatchway in Tusayan .....	127
29. Mat used in closing the entrance of Tusayan kivas.....	128
30. Rectangular sipapuh in a Mashongnavi kiva .....	131
31. Loom-post in kiva floor at Tusayan.....	132
32. A Zuñi chimney showing pottery fragments embedded in its adobe base .....	139
33. A Zuñi oven with pottery scales embedded in its surface .....	139
34. Stone wedges of Zuñi masonry exposed in a rain-washed wall .....	141
35. An unplastered house wall in Ojo Caliente .....	142
36. Wall decorations in Mashongnavi, executed in pink on a white ground .....	146
37. Diagram of Zuñi roof construction.....	149
38. Showing abutment of smaller roof-beams over round girders .....	151
39. Single stone roof-drains .....	153
40. Trough roof-drains of stone .....	153

	Page.
Fig. 41. Wooden roof-drains .....	154
42. Curved roof-drains of stone in Tusayan.....	154
43. Tusayan roof-drains; a discarded metate and a gourd .....	155
44. Zuñi roof-drain, with splash-stones on roof below .....	156
45. A modern notched ladder in Oraibi .....	157
46. Tusayan notched ladders from Mashongnavi.....	157
47. Aboriginal American forms of ladder .....	158
48. Stone steps at Oraibi with platform at corner .....	161
49. Stone steps, with platform at chimney, in Oraibi.....	161
50. Stone steps in Shumopavi .....	162
51. A series of cooking pits in Mashongnavi .....	163
52. Pi-gummi ovens of Mashongnavi .....	163
53. Cross sections of pi-gummi ovens of Mashongnavi .....	163
54. Diagrams showing foundation stones of a Zuñi oven .....	164
55. Dome-shaped oven on a plinth of masonry .....	165
56. Oven in Pescado exposing stones of masonry.....	166
57. Oven in Pescado exposing stones of masonry.....	166
58. Shrines in Mashongnavi .....	167
59. A poultry house in Sichumovi resembling an oven.....	167
60. Ground-plan of an excavated room in Kin-tiel.....	168
61. A corner chimney-hood with two supporting poles, Tusayan .....	170
62. A curved chimney-hood of Mashongnavi .....	170
63. A Mashongnavi chimney-hood and walled-up fireplace.....	171
64. A chimney-hood of Shupaulovi .....	172
65. A semi-detached square chimney-hood of Zuñi.....	172
66. Unplastered Zuñi chimney-hoods, illustrating construction.....	173
67. A fireplace and mantel in Sichumovi.....	174
68. A second-story fireplace in Mashongnavi .....	174
69. Piki stone and chimney-hood in Sichumovi.....	175
70. Piki stone and primitive andiron in Shumopavi .....	176
71. A terrace fireplace and chimney of Shumopavi .....	177
72. A terrace cooking-pit and chimney of Walpi.....	177
73. A ground cooking-pit of Shumopavi covered with a chimney .....	178
74. Tusayan chimneys .....	179
75. A barred Zuñi door .....	183
76. Wooden pivot hinges of a Zuñi door.....	184
77. Paneled wooden doors in Hano.....	185
78. Framing of a Zuñi door panel .....	186
79. Rude transoms over Tusayan openings .....	188
80. A large Tusayan doorway, with small transom openings.....	189
81. A doorway and double transom in Walpi.....	189
82. An ancient doorway in a Canyon de Chelly cliff ruin.....	190
83. A symmetrical notched doorway in Mashongnavi.....	190
84. A Tusayan notched doorway .....	191
85. A large Tusayan doorway with one notched jamb .....	192
86. An ancient circular doorway, or "stone-close," in Kin-tiel.....	193
87. Diagram illustrating symmetrical arrangement of small openings in Pueblo Bonito.....	195
88. Incised decoration on a rude window-sash in Zuñi.....	196
89. Sloping selenite window at base of Zuñi wall on upper terrace .....	197
90. A Zuñi window glazed with selenite .....	197
91. Small openings in the back wall of a Zuñi house cluster.....	198
92. Sealed openings in Tusayan .....	199
93. A Zuñi doorway converted into a window .....	201
94. Zuñi roof-openings .....	202

	Page.
FIG. 95. A Zuñi roof-opening with raised coping .....	203
96. Zuñi roof-openings with one raised end .....	203
97. A Zuñi roof-hole with cover .....	204
98. Kiva trap-door in Zuñi .....	205
99. Halved and pinned trap-door frame of a Zuñi kiva .....	206
100. Typical sections of Zuñi oblique openings .....	208
101. Arrangement of mealing stones in a Tusayan house .....	209
102. A Tusayan grain bin .....	210
103. A Zuñi plume-box .....	210
104. A Zuñi plume-box .....	210
105. A Tusayan mealing trough .....	211
106. An ancient pueblo form of metate .....	211
107. Zuñi stools .....	213
108. A Zuñi chair .....	213
109. Construction of a Zuñi corral .....	215
110. Gardens of Zuñi .....	216
111. "Kishoni," or uncovered shade, of Tusayan .....	218
112. A Tusayan field shelter, from southwest .....	219
113. A Tusayan field shelter, from northeast .....	219
114. Diagram showing ideal section of terraces, with Tusayan names....	223



# A STUDY OF PUEBLO ARCHITECTURE IN TUSAYAN AND CIBOLA.

---

BY VICTOR MINDELEFF.

---

## INTRODUCTION.

The remains of pueblo architecture are found scattered over thousands of square miles of the arid region of the southwestern plateaus. This vast area includes the drainage of the Rio Pecos on the east and that of the Colorado on the west, and extends from central Utah on the north beyond the limits of the United States southward, in which direction its boundaries are still undefined.

The descendants of those who at various times built these stone villages are few in number and inhabit about thirty pueblos distributed irregularly over parts of the region formerly occupied. Of these the greater number are scattered along the upper course of the Rio Grande and its tributaries in New Mexico; a few of them, comprised within the ancient provinces of Cibola and Tusayan, are located within the drainage of the Little Colorado. From the time of the earliest Spanish expeditions into the country to the present day, a period covering more than three centuries, the former province has been often visited by whites, but the remoteness of Tusayan and the arid and forbidding character of its surroundings have caused its more complete isolation. The architecture of this district exhibits a close adherence to aboriginal practices, still bears the marked impress of its development under the exacting conditions of an arid environment, and is but slowly yielding to the influence of foreign ideas.

The present study of the architecture of Tusayan and Cibola embraces all of the inhabited pueblos of those provinces, and includes a number of the ruins traditionally connected with them. It will be observed by reference to the map that the area embraced in these provinces comprises but a small portion of the vast region over which pueblo culture once extended.

This study is designed to be followed by a similar study of two typical groups of ruins, viz, that of Canyon de Chelly, in northeastern Arizona, and that of the Chaco Canyon, of New Mexico; but it has been necessary for the writer to make occasional reference to these ruins in the present



paper, both in the discussion of general arrangement and characteristic ground plans, embodied in Chapters II and III and in the comparison by constructional details treated in Chapter IV, in order to define clearly the relations of the various features of pueblo architecture. They belong to the same pueblo system illustrated by the villages of Tusayan and Cibola, and with the Canyon de Chelly group there is even some trace of traditional connection, as is set forth by Mr. Stephen in Chapter I. The more detailed studies of these ruins, to be published later, together with the material embodied in the present paper, will, it is thought, furnish a record of the principal characteristics of an important type of primitive architecture, which, under the influence of the arid environment of the southwestern plateaus, has developed from the rude lodge into the many-storied house of rectangular rooms. Indications of some of the steps of this development are traceable even in the architecture of the present day.

The pueblo of Zuñi was surveyed by the writer in the autumn of 1881 with a view to procuring the necessary data for the construction of a large-scale model of this pueblo. For this reason the work afforded a record of external features only.

The modern pueblos of Tusayan were similarly surveyed in the following season (1882-'83), the plans being supplemented by photographs, from which many of the illustrations accompanying this paper have been drawn. The ruin of Awatubi was also included in the work of this season.

In the autumn of 1885 many of the ruined pueblos of Tusayan were surveyed and examined. It was during this season's work that the details of the kiva construction, embodied in the last chapter of this paper, were studied, together with interior details of the dwellings. It was in the latter part of this season that the farming pueblos of Cibola were surveyed and photographed.

The Tusayan farming pueblo of Moen-kopi and a number of the ruins in the province were surveyed and studied in the early part of the season of 1887-'88, the latter portion of which season was principally devoted to an examination of the Chaco ruins in New Mexico.

In the prosecution of the field work above outlined the author has been greatly indebted to the efficient assistance and hearty cooperation of Mr. Cosmos Mindeff, by whom nearly all the pueblos illustrated, with the exception of Zuñi, have been surveyed and platted.

The plans obtained have involved much careful work with surveying instruments, and have all been so platted as faithfully to record the minute variations from geometric forms which are so characteristic of the pueblo work, but which have usually been ignored in the hastily prepared sketch plans that have at times appeared. In consequence of the necessary omission of just such information in hastily drawn plans, erroneous impressions have been given regarding the degree of skill to which the pueblo peoples had attained in the planning and building of



OLD MASHONGNAVI.



their villages. In the general distribution of the houses, and in the alignment and arrangement of their walls, as indicated in the plans shown in Chapters II and III, an absence of high architectural attainment is found, which is entirely in keeping with the lack of skill apparent in many of the constructional devices shown in Chapter IV.

In preparing this paper for publication Mr. Cosmos Mindeleff has rendered much assistance in the revision of manuscript, and in the preparation of some of the final drawings of ground plans; on him has also fallen the compilation and arrangement of Mr. A. M. Stephen's traditional material from Tusayan, embraced in the first chapter of the paper.

This latter material is of special interest in a study of the pueblos as indicating some of the conditions under which this architectural type was developed, and it appropriately introduces the more purely architectural study by the author.

Such traditions must be used as history with the utmost caution, and only for events that are very recent. Time relations are often hopelessly confused and the narratives are greatly incumbered with mythological details. But while so barren in definite information, these traditions are of the greatest value, often through their merely incidental allusions, in presenting to our minds a picture of the conditions under which the repeated migrations of the pueblo builders took place.

The development of architecture among the Pueblo Indians was comparatively rapid and is largely attributable to frequent changes, migrations, and movements of the people as described in Mr. Stephen's account. These changes were due to a variety of causes, such as disease, death, the frequent warfare carried on between different tribes and branches of the builders, and the hostility of outside tribes; but a most potent factor was certainly the inhospitable character of their environment. The disappearance of some venerated spring during an unusually dry season would be taken as a sign of the disfavor of the gods, and, in spite of the massive character of the buildings, would lead to the migration of the people to a more favorable spot. The traditions of the Zuñis, as well as those of the Tusayan, frequently refer to such migrations. At times tribes split up and separate, and again phratries or distant groups meet and band together. It is remarkable that the substantial character of the architecture should persist through such long series of compulsory removals, but while the builders were held together by the necessity for defense against their wilder neighbors or against each other, this strong defensive motive would perpetuate the laborious type of construction. Such conditions would contribute to the rapid development of the building art.

OKLAHOMA LIBRARY

15064

## CHAPTER I.

### TRADITIONAL HISTORY OF TUSAYAN.

#### EXPLANATORY.

In this chapter<sup>1</sup> is presented a summary of the traditions of the Tusayan, a number of which were collected from old men, from Walpi on the east to Moen-kopi on the west. A tradition varies much with the tribe and the individual; an authoritative statement of the current tradition on any point could be made only with a complete knowledge of all traditions extant. Such knowledge is not possessed by any one man, and the material included in this chapter is presented simply as a summary of the traditions secured.

The material was collected by Mr. A. M. Stephen, of Keam's Canyon, Arizona, who has enjoyed unusual facilities for the work, having lived for a number of years past in Tusayan and possessed the confidence of the principal priests—a very necessary condition in work of this character. Though far from complete, this summary is a more comprehensive presentation of the traditional history of these people than has heretofore been published.


#### SUMMARY OF TRADITIONS.

The creation myths of the Tusayan differ widely, but none of them designate the region now occupied as the place of their genesis. These people are socially divided into family groups called wi'ngwu, the descendants of sisters, and groups of wi'ngwu tracing descent from the same female ancestor, and having a common totem called my'umu. Each of these totemic groups preserves a creation myth, carrying in its details special reference to themselves; but all of them claim a common origin in the interior of the earth, although the place of emergence to the surface is set in widely separated localities. They all agree in maintaining this to be the fourth plane on which mankind has existed. In the beginning all men lived together in the lowest depths, in a region of darkness and moisture; their bodies were misshaped and horrible, and they suffered great misery, moaning and bewailing continually. Through the intervention of Myúingwa (a vague conception known as the god of the interior) and of Baholikonga (a crested serpent of enormous size, the genius of water), the "old men" obtained a seed from which sprang a magic growth of cane. It penetrated through a crevice


---

<sup>1</sup> This chapter is compiled by Cosmos Mindoleff from material collected by A. M. Stephen.





GENERAL VIEW OF AVATUBI.



in the roof overhead and mankind climbed to a higher plane. A dim light appeared in this stage and vegetation was produced. Another magic growth of cane afforded the means of rising to a still higher plane on which the light was brighter; vegetation was reproduced and the animal kingdom was created. The final ascent to this present, or fourth plane, was effected by similar magic growths and was led by mythic twins, according to some of the myths, by climbing a great pine tree, in others by climbing the cane, *Phragmites communis*, the alternate leaves of which afforded steps as of a ladder, and in still others it is said to have been a rush, through the interior of which the people passed up to the surface. The twins sang as they pulled the people out, and when their song was ended no more were allowed to come; and hence, many more were left below than were permitted to come above; but the outlet through which mankind came has never been closed, and Myu'ingwa sends through it the germs of all living things. It is still symbolized by the peculiar construction of the hatchway of the kiva and in the designs on the sand altars in these underground chambers, by the unconnected circle painted on pottery and by devices on basketry and other textile fabrics.

All the people that were permitted to come to the surface were collected and the different families of men were arranged together. This was done under the direction of twins, who are called Pekónghoya, the younger one being distinguished by the term Balíngahoya, the Echo. They were assisted by their grandmother, Kóhkyang wúhti, the Spider woman, and these appear in varying guises in many of the myths and legends. They instructed the people in divers modes of life to dwell on mountain or on plain, to build lodges, or huts, or windbreaks. They distributed appropriate gifts among them and assigned each a pathway, and so the various families of mankind were dispersed over the earth's surface.

The Hopituh,<sup>1</sup> after being taught to build stone houses, were also divided, and the different divisions took separate paths. The legends indicate a long period of extensive migrations in separate communities; the groups came to Tusayan at different times and from different directions, but the people of all the villages concur in designating the Snake people as the first occupants of the region. The eldest member of that nyumu tells a curious legend of their migration from which the following is quoted:

At the general dispersal my people lived in snake skins, each family occupying a separate snake skin bag, and all were hung on the end of a rainbow, which swung around until the end touched Navajo Mountain, where the bags dropped from it; and wherever a bag dropped, there was their house. After they arranged their bags they came out from them as men and women, and they then built a stone house which had five sides. [The story here relates the adventures of a mythic Snake Youth, who brought back a strange woman who gave birth to rattlesnakes; these bit the people and compelled them to migrate.] A brilliant star arose in the southeast,

<sup>1</sup> The term by which the Tusayan Indians proper designate themselves. This term does not include the inhabitants of the village of Tewa or Hano, who are called Hanomuh.

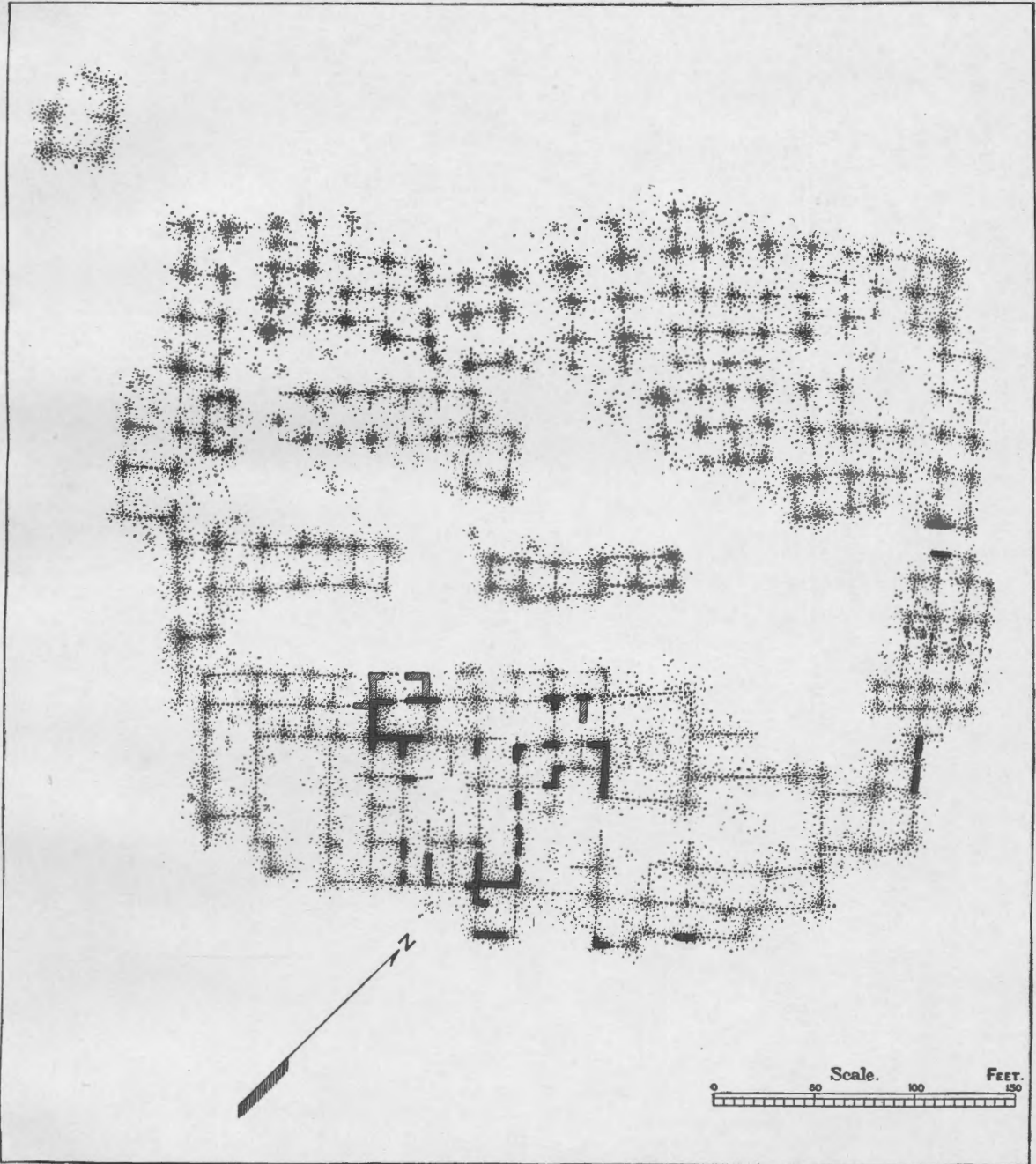
which would shine for a while and then disappear. The old men said, "Beneath that star there must be people," so they determined to travel toward it. They cut a staff and set it in the ground and watched till the star reached its top, then they started and traveled as long as the star shone; when it disappeared they halted. But the star did not shine every night, for sometimes many years elapsed before it appeared again. When this occurred, our people built houses during their halt; they built both round and square houses, and all the ruins between here and Navajo Mountain mark the places where our people lived. They waited till the star came to the top of the staff again, then they moved on, but many people were left in those houses and they followed afterward at various times. When our people reached Wipho (a spring a few miles north from Walpi) the star disappeared and has never been seen since. They built a house there and after a time M<sup>á</sup>sauwu (the god of the face of the earth) came and compelled them to move farther down the valley, to a point about half way between the East and Middle Mesa, and there they stayed many plantings. One time the old men were assembled and M<sup>á</sup>sauwu came among them, looking like a horrible skeleton, and his bones rattling dreadfully. He menaced them with awful gestures, and lifted off his fleshless head and thrust it into their faces; but he could not frighten them. So he said, "I have lost my wager; all that I have is yours; ask for anything you want and I will give it to you." At that time our people's house was beside the water course, and M<sup>á</sup>sauwu said, "Why are you sitting here in the mud? Go up yonder where it is dry." So they went across to the low, sandy terrace on the west side of the mesa, near the point, and built a house and lived there. Again the old men were assembled and two demons came among them and the old men took the great Baho and the nwelas and chased them away. When they were returning, and were not far north from their village, they met the Lenbaki (Cane-Flute, a religious society still maintained) of the Horn family. The old men would not allow them to come in until M<sup>á</sup>sauwu appeared and declared them to be good Hopituh. So they built houses adjoining ours and that made a fine, large village. Then other Hopituh came in from time to time, and our people would say, "Build here, or build there," and portioned the land among the new comers.

The site of the first Snake house in the valley, mentioned in the foregoing legend, is now barely to be discerned, and the people refuse to point out the exact spot. It is held as a place of votive offerings during the ceremony of the Snake dance, and, as its name, B<sup>á</sup>tni, implies, certain rain-fetiches are deposited there in small jars buried in the ground. The site of the village next occupied can be quite easily distinguished, and is now called Kwetcap tutwi, ash heap terrace, and this was the village to which the name Walpi was first applied—a term meaning the place at the notched mesa, in allusion to a broad gap in the stratum of sandstone on the summit of the mesa, and by which it can be distinguished from a great distance. The ground plan of this early Walpi can still be partly traced, indicating the former existence of an extensive village of clustering, little-roomed houses, with thick walls constructed of small stones.

The advent of the Lenbaki is still commemorated by a biennial ceremony, and is celebrated on the year alternating with their other biennial ceremony, the Snake dance.


The Horn people, to which the Lenbaki belonged, have a legend of coming from a mountain range in the east.

Its peaks were always snow covered, and the trees were always green. From the hillside the plains were seen, over which roamed the deer, the antelope, and the



AWATUBI (TALLA-HOGAN).





bison, feeding on never-failing grasses. Twining through these plains were streams of bright water, beautiful to look upon. A place where none but those who were of our people ever gained access.

This description suggests some region of the headwaters of the Rio Grande. Like the Snake people, they tell of a protracted migration, not of continuous travel, for they remained for many seasons in one place, where they would plant and build permanent houses. One of these halting places is described as a canyon with high, steep walls, in which was a flowing stream; this, it is said, was the Tségi (the Navajo name for Canyon de Chelly). Here they built a large house in a cavernous recess, high up in the canyon wall. They tell of devoting two years<sup>1</sup> to ladder making and cutting and pecking shallow holes up the steep rocky side by which to mount to the cavern, and three years more were employed in building the house. While this work was in progress part of the men were planting gardens, and the women and children were gathering stones. But no adequate reason is given for thus toiling to fit this impracticable site for occupation; the footprints of Másauwu, which they were following, led them there.

The legend goes on to tell that after they had lived there for a long time a stranger happened to stray in their vicinity, who proved to be a Hopituh, and said that he lived in the south. After some stay he left and was accompanied by a party of the "Horn," who were to visit the land occupied by their kindred Hopituh and return with an account of them; but they never came back. After waiting a long time another band was sent, who returned and said that the first emissaries had found wives and had built houses on the brink of a beautiful canyon, not far from the other Hopituh dwellings. After this many of the Horns grew dissatisfied with their cavern home, dissensions arose, they left their home, and finally they reached Tusayan. They lived at first in one of the canyons east of the villages, in the vicinity of Keam's Canyon, and some of the numerous ruins on its brink mark the sites of their early houses. There seems to be no legend distinctly attaching any particular ruin to the Horn people, although there is little doubt that the Snake and the Horn were the two first peoples who came to the neighborhood of the present villages. The Bear people were the next, but they arrived as separate branches, and from opposite directions, although of the same Hopituh stock. It has been impossible to obtain directly the legend of the Bears from the west. The story of the Bears from the east tells of encountering the Fire people, then living about 25 miles east from Walpi; but these are now extinct, and nearly all that is known of them is told in the Bear legend, the gist of which is as follows:

The Bears originally lived among the mountains of the east, not far distant from the Horns. Continual quarrels with neighboring villages


<sup>1</sup>The term yasuna, translated here as "year," is of rather indefinite significance; it sometimes means thirteen moons and in other instances much longer periods.

brought on actual fighting, and the Bears left that region and traveled westward. As with all the other people, they halted, built houses, and planted, remaining stationary for a long while; this occurred at different places along their route.


A portion of these people had wings, and they flew in advance to survey the land, and when the main body were traversing an arid region they found water for them. Another portion had claws with which they dug edible roots, and they could also use them for scratching hand and foot holes in the face of a steep cliff. Others had hoofs, and these carried the heaviest burdens; and some had balls of magic spider web, which they could use on occasion for ropes, and they could also spread the web and use it as a mantle, rendering the wearer invisible when he apprehended danger.

They too came to the Tségi (Canyon de Chelly), where they found houses but no people, and they also built houses there. While living there a rupture occurred, a portion of them separating and going far to the westward. These seceding bands are probably that branch of the Bears who claim their origin in the west. Some time after this, but how long after is not known, a plague visited the canyon, and the greater portion of the people moved away, but leaving numbers who chose to remain. They crossed the Chinli valley and halted for a short time at a place a short distance northeast from Great Willow water ("Eighteen Mile Spring"). They did not remain there long, however, but moved a few miles farther west, to a place occupied by the Fire people who lived in a large oval house. The ruin of this house still stands, the walls from 5 to 8 feet high, and remarkable from the large-sized blocks of stone used in their construction; it is still known to the Hopituh as Tebvwúki, the Fire-house. Here some fighting occurred, and the Bears moved westward again to the head of Antelope (Jeditoh) Canyon, about 4 miles from Keam's Canyon and about 15 miles east from Walpi. They built there a rambling cluster of small-roomed houses, of which the ground plan has now become almost obliterated. This ruin is called by the Hopituh "the ruin at the place of wild gourds." They seem to have occupied this neighborhood for a considerable period, as mention is made of two or three segregations, when groups of families moved a few miles away and built similar house clusters on the brink of that canyon.

The Fire-people, who, some say, were of the Horn people, must have abandoned their dwelling at the Oval House or must have been driven out at the time of their conflict with the Bears, and seem to have traveled directly to the neighborhood of Walpi. The Snakes allotted them a place to build in the valley on the east side of the mesa, and about two miles north from the gap. A ridge of rocky knolls and sand dunes lies at the foot of the mesa here, and close to the main cliff is a spring. There are two prominent knolls about 400 yards apart and the summits of these are covered with traces of house walls; also portions of walls can be discerned on all the intervening hummocks. The place is known as Sikyát-



STANDING WALLS OF AVATUBI.





ki, the yellow-house, from the color of the sandstone of which the houses were built. These and other fragmentary bits have walls not over a foot thick, built of small stones dressed by rubbing, and all laid in mud; the inside of the walls also show a smooth coating of mud plaster. The dimensions of the rooms are very small, the largest measuring  $9\frac{1}{2}$  feet long, by  $4\frac{1}{2}$  feet wide. It is improbable that any of these structures were over two stories high, and many of them were built in excavated places around the rocky summits of the knolls. In these instances no rear wall was built; the partition walls, radiating at irregular angles, abut against the rock itself. Still, the great numbers of these houses, small as they were, must have been far more than the Fire-people could have required, for the oval house which they abandoned measures not more than a hundred feet by fifty. Probably other incoming gentes, of whom no story has been preserved, had also the ill fate to build there, for the Walpi people afterward slew all its inhabitants.

There is little or no detail in the legends of the Bear people as to their life in Antelope Canyon; they can now distinguish only one ruin with certainty as having been occupied by their ancestors, while to all the other ruins fanciful names have been applied. Nor is there any special cause mentioned for abandoning their dwellings there; probably, however, a sufficient reason was the cessation of springs in their vicinity. Traces of former large springs are seen at all of them, but no water flows from them at the present time. Whatever their motive, the Bears left Antelope Cañyon, and moved over to the village of Walpi, on the terrace below the point of the mesa. They were received kindly there, and were apparently placed on an equal footing with the Walpi, for it seems the Snake, Horn, and Bear have always been on terms of friendship. They built houses at that village, and lived there for some considerable time; then they moved a short distance and built again almost on the very point of the mesa. This change was not caused by any disagreement with their neighbors; they simply chose that point as a suitable place on which to build all their houses together. The site of this Bear house is called Kisákobi, the obliterated house, and the name is very appropriate, as there is merely the faintest trace here and there to show where a building stood, the stones having been used in the construction of the modern Walpi. These two villages were quite close together, and the subsequent construction of a few additional groups of rooms almost connected them, so that they were always considered and spoken of as one.

It was at this period, while Walpi was still on this lower site, that the Spaniards came into the country. They met with little or no opposition, and their entrance was marked by no great disturbances. No special tradition preserves any of the circumstances of this event; these first coming Spaniards being only spoken of as the "Kast'ilumuh who wore iron garments, and came from the south," and this brief mention may be accounted for by the fleeting nature of these early visits.

The zeal of the Spanish priests carried them everywhere throughout


their newly acquired territory, and some time in the seventeenth century a band of missionary monks found their way to Tusayan. They were accompanied by a few troops to impress the people with a due regard for Spanish authority, but to display the milder side of their mission, they also brought herds of sheep and cattle for distribution. At first these were herded at various springs within a wide radius around the villages, and the names still attaching to these places memorize the introduction of sheep and cattle to this region. The Navajo are first definitely mentioned in tradition as occupants of this vicinity in connection with these flocks and herds, in the distribution of which they gave much undesirable assistance by driving off the larger portion to their own haunts.

The missionaries selected Awatubi, Walpi, and Shumopavi as the sites for their mission buildings, and at once, it is said, began to introduce a system of enforced labor. The memory of the mission period is held in great detestation, and the onerous toil the priests imposed is still adverted to as the principal grievance. Heavy pine timbers, many of which are now pointed out in the kiva roofs, of from 15 to 20 feet in length and a foot or more in diameter, were cut at the San Francisco Mountain, and gangs of men were compelled to carry and drag them to the building sites, where they were used as house beams. This necessitated prodigious toil, for the distance by trail is a hundred miles, most of the way over a rough and difficult country. The Spaniards are said to have employed a few ox teams in this labor, but the heaviest share was performed by the impressed Hopituh, who were driven in gangs by the Spanish soldiers, and any who refused to work were confined in a prison house and starved into submission.


The "men with the long robes," as the missionaries were called, are said to have lived among these people for a long time, but no trace of their individuality survives in tradition.

Possibly the Spanish missionaries may have striven to effect some social improvement among these people, and by the adoption of some harsh measures incurred the jealous anger of the chiefs. But the system of labor they enforced was regarded, perhaps justly, as the introduction of serfdom, such as then prevailed in the larger communities in the Rio Grande valleys. Perhaps tradition belies them; but there are many stories of their evil, sensual lives—assertions that they violated women, and held many of the young girls at their mission houses, not as pupils, but as concubines.

In any case, these hapless monks were engaged in a perilous mission in seeking to supplant the primitive faith of the Tusayan, for among the native priests they encountered prejudices even as violent as their own. With too great zeal they prohibited the sacred dances, the votive offerings to the nature-deities, and similar public observances, and strove to suppress the secret rites and abolish the religious orders and societies. But these were too closely incorporated with the system of gentes and



ADOBES FRAGMENT IN AWATUBI.





other family kinships to admit of their extinction. Traditionally, it is said that, following the discontinuance of the prescribed ceremonies, the favor of the gods was withdrawn, the clouds brought no rain, and the fields yielded no corn. Such a coincidence in this arid region is by no means improbable, and according to the legends, a succession of dry seasons resulting in famine has been of not infrequent occurrence. The superstitious fears of the people were thus aroused, and they cherished a mortal hatred of the monks.

In such mood were they in the summer of 1680, when the village Indians rose in revolt, drove out the Spaniards, and compelled them to retreat to Mexico. There are some dim traditions of that event still existing among the Tusayan, and they tell of one of their own race coming from the river region by the way of Zuñi to obtain their cooperation in the proposed revolt. To this they consented.

Only a few Spaniards being present at that time, the Tusayan found courage to vent their enmity in massacre, and every one of the hated invaders perished on the appointed day. The traditions of the massacre center on the doom of the monks, for they were regarded as the embodiment of all that was evil in Spanish rule, and their pursuit, as they tried to escape among the sand dunes, and the mode of their slaughter, is told with grim precision; they were all overtaken and hacked to pieces with stone tomahawks.

It is told that while the monks were still in authority some of the Snake women urged a withdrawal from Walpi, and, to incite the men to action, carried their mealing-stones and cooking vessels to the summit of the mesa, where they desired the men to build new houses, less accessible to the domineering priests. The men followed them, and two or three small house groups were built near the southwest end of the present village, one of them being still occupied by a Snake family, but the others have been demolished or remodeled. A little farther north, also on the west edge, the small house clusters there were next built by the families of two women called Tji-vwó-wati and Si-kya-teí-wati. Shortly after the massacre the lower village was entirely abandoned, and the building material carried above to the point which the Snakes had chosen, and on which the modern Walpi was constructed. Several beams of the old mission houses are now pointed out in the roofs of the kivas.

There was a general apprehension that the Spaniards would send a force to punish them, and the Shumopavi also reconstructed their village in a stronger position, on a high mesa overlooking its former site. The other villages were already in secure positions, and all the smaller agricultural settlements were abandoned at this period, and excepting at one or two places on the Moen-kopi, the Tusayan have ever since confined themselves to the close vicinity of their main villages.

The house masses do not appear to bear any relation to division by phratries. It is surprising that even the social division of the phratries



is preserved. The Hopituh certainly marry within phratries, and occasionally with the same gens. There is no doubt, however, that in the earlier villages each gens, and where practicable, the whole of the phratry, built their houses together. To a certain extent the house of the priestess of a gens is still regarded as the home of the gens. She has to be consulted concerning proposed marriages, and has much to say in other social arrangements.

While the village of the Walpi was still upon the west side of the mesa point, some of them moved around and built houses beside a spring close to the east side of the mesa. Soon after this a dispute over planting ground arose between them and the Sikyátki, whose village was also on that side of the mesa and but a short distance above them. From this time forward bad blood lay between the Sikyátki and the Walpi, who took up the quarrel of their suburb. It also happened about that time, so tradition says, more of the Coyote people came from the north, and the Pikyás nyu-mu, the young cornstalk, who were the latest of the Water people, came in from the south. The Sikyátki, having acquired their friendship, induced them to build on two mounds, on the summit of the mesa overlooking their village. They had been greatly harrassed by the young slingers and archers of Walpi, who would come across to the edge of the high cliff and assail them with impunity, but the occupation of these two mounds by friends afforded effectual protection to their village. These knolls are about 40 yards apart, and about 40 feet above the level of the mesa which is something over 400 feet above Sikyátki. Their roughly leveled summits measure 20 by 10 feet and are covered with traces of house walls; and it is evident that groups of small-roomed houses were clustered also around the sloping sides. About a hundred yards south from their dwellings the people of the mounds built for their own protection a strong wall entirely across the mesa, which at that point is contracted to about 200 feet in width, with deep vertical cliffs on either side. The base of the wall is still quite distinct, and is about 3 feet thick.

But no reconciliation was ever effected between the Walpi and the Sikyátki and their allies, and in spite of their defensive wall frequent assaults were made upon the latter until they were forced to retreat. The greater number of them retired to Oraibi and the remainder to Sikyátki, and the feud was still maintained between them and the Walpi.

Some of the incidents as well as the disastrous termination of this feud are still narrated. A party of the Sikyátki went prowling through Walpi one day while the men were afield, and among other outrages one of them shot an arrow through a window and killed a chief's daughter while she was grinding corn. The chief's son resolved to avenge the death of his sister, and some time after this went to Sikyátki, professedly to take part in a religious dance, in which he joined until just before the close of the ceremony. Having previously observed where the handsomest girl was seated among the spectators on the house ter-

ances, he ran up the ladder as if to offer her a prayer emblem, but instead he drew out a sharp flint knife from his girdle and cut her throat. He threw the body down where all could see it, and ran along the adjoining terraces till he cleared the village. A little way up the mesa was a large flat rock, upon which he sprang and took off his dancer's mask so that all might recognize him, then turning again to the mesa he sped swiftly up the trail and escaped.

And so foray and slaughter continued to alternate between them until the planting season of some indefinite year came around. All the Sikyátki men were to begin the season by planting the fields of their chief on a certain day, which was announced from the housetop by the Second Chief as he made his customary evening proclamations, and the Walpi, becoming aware of this, planned a fatal onslaught. Every man and woman able to draw a bow or wield a weapon were got in readiness and at night they crossed the mesa and concealed themselves along its edge, overlooking the doomed village. When the day came they waited until the men had gone to the field and then rushed down upon the houses. The chief, who was too old to go afield, was the first one killed, and then followed the indiscriminate slaughter of women and children, and the destruction of the houses. The wild tumult in the village alarmed the Sikyátki and they came rushing back, but too late to defend their homes. Their struggles were hopeless, for they had only their planting sticks to use as weapons, which availed but little against the Walpi with their bows and arrows, spears, slings, and war clubs. Nearly all of the Sikyátki men were killed, but some of them escaped to Oraibi and some to Awatubi. A number of the girls and younger women were spared, and distributed among the different villages, where they became wives of their despoilers.

It is said to have been shortly after the destruction of Sikyátki that the first serious inroad of a hostile tribe occurred within this region, and all the stories aver that these early hostiles were from the north, the Ute being the first who are mentioned, and after them the Apache, who made an occasional foray.

While these families of Hopituh stock had been building their straggling dwellings along the canyon brinks, and grouping in villages around the base of the East Mesa, other migratory bands of Hopituh had begun to arrive on the Middle Mesa. As already said, it is admitted that the Snake were the first occupants of this region, but beyond that fact the traditions are contradictory and confused. It is probable, however, that not long after the arrival of the Horn, the Squash people came from the south and built a village on the Middle Mesa, the ruin of which is called Chukubi. It is on the edge of the cliff on the east side of the neck of that mesa, and a short distance south of the direct trail leading from Walpi to Oraibi. The Squash people say that they came from Palát Kwabi, the Red Land in the far South, and this vague term expresses nearly all their knowledge of that traditional land. They say they lived

for a long time in the valley of the Colorado Chiquito, on the south side of that stream and not far from the point where the railway crosses it. They still distinguish the ruin of their early village there, which was built as usual on the brink of a canyon, and call it Etípskya, after a shrub that grows there profusely. They crossed the river opposite that place, but built no permanent houses until they reached the vicinity of Chukubi, near which two smaller clusters of ruins, on knolls, mark the sites of dwellings which they claim to have been theirs. Three groups (nyumu) traveling together were the next to follow them; these were the Bear, the Bear-skin-rope, and the Blue Jay. They are said to have been very numerous, and to have come from the vicinity of San Francisco Mountain. They did not move up to Chukubi, but built a large village on the summit, at the south end of the mesa, close to the site of the present Mashongnavi. Soon afterward came the Burrowing Owl, and the Coyote, from the vicinity of Navajo Mountains in the north, but they were not very numerous. They also built upon the Mashongnavi summit.


After this the Squash people found that the water from their springs was decreasing, and began moving toward the end of the mesa, where the other people were. But as there was then no suitable place left on the summit, they built a village on the sandy terrace close below it, on the west side; and as the springs at Chukubi ultimately ceased entirely, the rest of the Squash people came to the terrace and were again united in one village. Stragglers of several other groups, both wingwu and nyumu, are mentioned as coming from various directions. Some built on the terrace and some found house room in Mashongnavi. This name is derived as follows: On the south side of the terrace on which the Squash village was built is a high column of sandstone which is vertically split in two, and formerly there was a third pillar in line, which has long since fallen. These three columns were called Títu-walha, the guardians, and both the Squash village and the one on the summit were so named. On the north side of the terrace, close to the present village, is another irregular massy pillar of sandstone called Mashóniníptu, meaning "the other which remains erect," having reference to the one on the south side, which had fallen. When the Squash withdrew to the summit the village was then called Mashóniníptuovi, "at the place of the other which remains erect;" now that term is never used, but always its syncopated form, Mashongnavi.

The Squash village, on the south end of the Middle Mesa, was attacked by a fierce band that came from the north, some say the Ute, others say the Apache; but whoever the invaders were, they completely overpowered the people, and carried off great stores of food and other plunder. The village was then evacuated, the houses dismantled, and the material removed to the high summit, where they reconstructed their dwellings around the village which thenceforth bore its present name of Mashongnavi. Some of the Squash people moved over to Oraibi, and portions of the Katchina and Paroquet people came from



BAT HOUSE.







there to Mashongnavi about the same time, and a few of these two groups occupied some vacant houses also in Shupaulovi; for this village even at that early date had greatly diminished in population, having sustained a disastrous loss of men in the canyon affrays east of Walpi.

Shumopavi seems to have been built by portions of the same groups who went to the adjacent Mashongnavi, but the traditions of the two villages are conflicting. The old traditionists at Shumopavi hold that the first to come there were the Paroquet, the Bear, the Bear-skin-rope, and the Blue Jay. They came from the west—probably from San Francisco Mountain. They claim that ruins on a mesa bluff about 10 miles south from the present village are the remains of a village built by these groups before reaching Shumopavi, and the Paroquets arrived first, it is said, because they were perched on the heads of the Bears, and, when nearing the water, they flew in ahead of the others. These groups built a village on a broken terrace, on the east side of the cliff, and just below the present village. There is a spring close by called after the Shun-óhu, a tall red grass, which grew abundantly there, and from which the town took its name. This spring was formerly very large, but two years ago a landslide completely buried it; lately, however, a small outflow is again apparent.

The ruins of the early village cover a hillocky area of about 800 by 250 feet, but it is impossible to trace much of the ground plan with accuracy. The corner of an old house still stands, some 6 or 8 feet high, extending about 15 feet on one face and about 10 feet on the other. The wall is over 3 feet in thickness, but of very clumsy masonry, no care having been exercised in dressing the stones, which are of varying sizes and laid in mud plaster. Interest attaches to this fragment, as it is one of the few tangible evidences left of the Spanish priests who engaged in the fatal mission to the Hopituh in the sixteenth century. This bit of wall, which now forms part of a sheep-fold, is pointed out as the remains of one of the mission buildings.

Other groups followed—the Mole, the Spider, and the “Wiksrún.” These latter took their name from a curious ornament worn by the men. A piece of the leg-bone of a bear, from which the marrow had been extracted and a stopper fixed in one end, was attached to the fillet binding the hair, and hung down in front of the forehead. This gens and the Mole are now extinct.

Shumopavi received no further accession of population, but lost to some extent by a portion of the Bear people moving across to Walpi. No important event seems to have occurred among them for a long period after the destruction of Sikyátki, in which they bore some part, and only cursory mention is made of the ingress of “enemies from the north;” but their village, apparently, was not assailed.

The Oraibi traditions tend to confirm those of Shumopavi, and tell that the first houses there were built by Bears, who came from the latter place. The following is from a curious legend of the early settlement:

The Bear people had two chiefs, who were brothers; the elder was called Vwen-ti-só-mo, and the younger Ma-tcí-to. They had a desperate quarrel at Shumopavi, and their people divided into two factions, according as they inclined to one or other of the contestants. After a long period of contention Ma-tcí-to and his followers withdrew to the mesa where Oraibi now stands, about 8 miles northwest from Shumopavi, and built houses a little to the southwest of the limits of the present town. These houses were afterwards destroyed by "enemies from the north," and the older portion of the existing town, the southwest ends of the house rows, were built with stones from the demolished houses. Fragments of these early walls are still occasionally unearthed.

After Ma-tcí-to and his people were established there, whenever any of the Shumopavi people became dissatisfied with that place they built at Oraibi, Ma-tcí-to placed a little stone monument about halfway between these two villages to mark the boundary of the land. Vwen-ti-so'-mo objected to this, but it was ultimately accepted with the proviso that the village growing the fastest should have the privilege of moving it toward the other village. The monument still stands, and is on the direct Oraibi trail from Shumopavi, 3 miles from the latter. It is a well dressed, rectangular block of sandstone, projecting two feet above the ground, and measures  $8\frac{1}{2}$  by 7 inches. On the end is carved the rude semblance of a human head, or mask, the eyes and mouth being merely round shallow holes, with a black line painted around them. The stone is pecked on the side, but the head and front are rubbed quite smooth, and the block, tapering slightly to the base, suggests the ancient Roman Termini.

There are Eagle people living at Oraibi, Mashongnavi, and Walpi, and it would seem as if they had journeyed for some time with the later Snake people and others from the northwest. Vague traditions attach them to several of the ruins north of the Moen-kopi, although most of these are regarded as the remains of Snake dwellings.

The legend of the Eagle people introduces them from the west, coming in by way of the Moen-kopi water course. They found many people living in Tusayan, at Oraibi, the Middle Mesa, and near the East Mesa, but the Snake village was yet in the valley. Some of the Eagles remained at Oraibi, but the main body moved to a large mound just east of Mashongnavi, on the summit of which they built a village and called it Shi-tái-mu. Numerous traces of small-roomed houses can be seen on this mound and on some of the lower surroundings. The uneven summit is about 300 by 200 feet, and the village seems to have been built in the form of an irregular ellipse, but the ground plan is very obscure.

While the Eagles were living at Shi-tái-mu, they sent "Yellow Foot" to the mountain in the east (at the headwaters of the Rio Grande) to obtain a dog. After many perilous adventures in caverns guarded by bear, mountain lion, and rattlesnake, he got two dogs and returned.

They were wanted to keep the coyotes out of the corn and the gardens. The dogs grew numerous, and would go to Mashongnavi in search of food, and also to some of the people of that village, which led to serious quarrels between them and the Eagle people. Ultimately the Shi-tái-mu chief proclaimed a feast, and told the people to prepare to leave the village forever. On the feast day the women arranged the food basins on the ground in a long line leading out of the village. The people passed along this line, tasting a mouthful here or there, but without stopping, and when they reached the last basin they were beyond the limits of the village. Without turning around they continued on down into the valley until they were halted by the Snake people. An arrangement was effected with the latter, and the Eagles built their houses in the Snake village. A few of the Eagle families who had become attached to Mashongnavi chose to go to that village, where their descendants still reside, and are yet held as close relatives by the Eagles of Walpi. The land around the East Mesa was then portioned out, the Snakes, Horns, Bears, and Eagles each receiving separate lands, and these old allotments are still approximately maintained.

According to the Eagle traditions the early occupants of Tusayan came in the following succession: Snake, Horn, Bear, Middle Mesa, Oraibi, and Eagle, and finally from the south came the Water families. This sequence is also recognized in the general tenor of the legends of the other groups.

Shupaulovi, a small village quite close to Mashongnavi, would seem to have been established just before the coming of the Water people. Nor does there seem to have been any very long interval between the arrival of the earliest occupants of the Middle Mesa and this latest colony. These were the Sun people, and like the Squash folk, claim to have come from Palátkwabi, the Red Land, in the south. On their northward migration, when they came to the valley of the Colorado Chiquito, they found the Water people there, with whom they lived for some time. This combined village was built upon Homólobi, a round terraced mound near Sunset Crossing, where fragmentary ruins covering a wide area can yet be traced.

Incoming people from the east had built the large village of Awatubi, high rock, upon a steep mesa about nine miles southeast from Walpi. When the Sun people came into Tusayan they halted at that village and a few of them remained there permanently, but the others continued west to the Middle Mesa. At that time also they say Chukubi, Shitaimu, Mashongnavi, and the Squash village on the terrace were all occupied, and they built on the terrace close to the Squash village also. The Sun people were then very numerous and soon spread their dwellings over the summit where the ruin now stands, and many indistinct lines of house walls around this dilapidated village attest its former size. Like the neighboring village, it takes its name from a rock near by,


which is used as a place for the deposit of votive offerings, but the etymology of the term can not be traced.

Some of the Bear people also took up their abode at Shupaulovi, and later a nyumu of the Water family called Batni, moisture, built with them; and the diminished families of the existing village are still composed entirely of these three nyumu.

The next arrivals seem to have been the Asanyumu, who in early days lived in the region of the Chama, in New Mexico, at a village called Kaékibi, near the place now known as Abiquiu. When they left that region they moved slowly westward to a place called Túwii (Santo Domingo), where some of them are said to still reside. The next halt was at Kaiwáika (Laguna) where it is said some families still remain, and they staid also a short time at A'íkoka (Acoma); but none of them remained at that place. From the latter place they went to Sióki (Zuñi), where they remained a long time and left a number of their people there, who are now called Aiyáhokwi by the Zuñi. They finally reached Tusayan by way of Awatubi. They had been preceded from the same part of New Mexico by the Honan nyumu (the Badger people), whom they found living at the last-named village. The Magpie, the Putc Kóhu (Boomerang-shaped hunting stick), and the Field-mouse families of the Asa remained and built beside the Badger, but the rest of its groups continued across to the Walpi Mesa. They were not at first permitted to come up to Walpi, which then occupied its present site, but were allotted a place to build at Coyote Water, a small spring on the east side of the mesa, just under the gap. They had not lived there very long, however, when for some valuable services in defeating at one time a raid of the Ute (who used to be called the Tcingawúptuh) and of the Navajo at another, they were given for planting grounds all the space on the mesa summit from the gap to where Sichumovi now stands, and the same width, extending across the valley to the east. On the mesa summit they built the early portion of the house mass on the north side of the village, now known as Hano. But soon after this came a succession of dry seasons, which caused a great scarcity of food almost amounting to a famine, and many moved away to distant streams. The Asa people went to Túp-kabi (Deep Canyon, the de Chelly), about 70 miles northeast from Walpi, where the Navajo received them kindly and supplied them with food. The Asa had preserved some seeds of the peach, which they planted in the canyon nooks, and numerous little orchards still flourish there. They also brought the Navajo new varieties of food plants, and their relations grew very cordial. They built houses along the base of the canyon walls, and dwelt there for two or three generations, during which time many of the Asa women were given to the Navajo, and the descendants of these now constitute a numerous clan among the Navajo, known as the Kíáini, the High-house people.


The Navajo and the Asa eventually quarreled and the latter returned to Walpi, but this was after the arrival of the Hano, by whom they





A SMALL RUIN NEAR MOEN-KOPI.





found their old houses occupied. The Asa were taken into the village of Walpi, being given a vacant strip on the east edge of the mesa, just where the main trail comes up to the village. The Navajo, Ute, and Apache had frequently gained entrance to the village by this trail, and to guard it the Asa built a house group along the edge of the cliff at that point, immediately overlooking the trail, where some of the people still live; and the kiva there, now used by the Snake order, belongs to them. There was a crevice in the rock, with a smooth bottom extending to the edge of the cliff and deep enough for a ki'koli. A wall was built to close the outer edge and it was at first intended to build a dwelling house there, but it was afterward excavated to its present size and made into a kiva, still called the wikwálhobi, the kiva of the Watchers of the High Place. The Walpi site becoming crowded, some of the Bear and Lizard people moved out and built houses on the site of the present Sichumovi; several Asa families followed them, and after them came some of the Badger people. The village grew to an extent considerably beyond its present size, when it was abandoned on account of a malignant plague. After the plague, and within the present generation, the village was rebuilt—the old houses being torn down to make the new ones.

After the Asa came the next group to arrive was the Water family. Their chief begins the story of their migration in this way:

In the long ago the Snake, Horn, and Eagle people lived here (in Tusayan), but their corn grew only a span high, and when they sang for rain the cloud god sent only a thin mist. My people then lived in the distant Pa-lát Kwá-bi in the South. There was a very bad old man there, who, when he met any one, would spit in his face, blow his nose upon him, and rub ordure upon him. He ravished the girls and did all manner of evil. Baholikonga got angry at this and turned the world upside down, and water spouted up through the kivas and through the fireplaces in the houses. The earth was rent in great chasms, and water covered everything except one narrow ridge of mud; and across this the serpent deity told all the people to travel. As they journeyed across, the feet of the bad slipped and they fell into the dark water, but the good, after many days, reached dry land. While the water was rising around the village the old people got on the tops of the houses, for they thought they could not struggle across with the younger people; but Baholikonga clothed them with the skins of turkeys, and they spread their wings out and floated in the air just above the surface of the water, and in this way they got across. There were saved of our people Water, Corn, Lizard, Horned Toad, Sand, two families of Rabbit, and Tobacco. The turkey tail dragged in the water—hence the white on the turkey tail now. Wearing these turkey-skins is the reason why old people have dewlaps under the chin like a turkey; it is also the reason why old people use turkey-feathers at the religious ceremonies.

In the story of the wandering of the Water people, many vague references are made to various villages in the South, which they constructed or dwelt in, and to rocks where they carved their totems at temporary halting places. They dwelt for a long time at Homólobi, where the Sun people joined them; and probably not long after the latter left the Water people followed on after them. The largest number of this family seem

to have made their dwellings first at Mashongnavi and Shupaulovi; but like the Sun people they soon spread to all the villages.


The narrative of part of this journey is thus given by the chief before quoted:

It occupied 4 years to cross the disrupted country. The kwakwanti (a warrior order) went ahead of the people and carried seed of corn, beans, melons, squashes, and cotton. They would plant corn in the mud at early morning and by noon it was ripe and thus the people were fed. When they reached solid ground they rested, and then they built houses. The kwakwanti were always out exploring—sometimes they were gone as long as four years. Again we would follow them on long journeys, and halt and build houses and plant. While we were traveling if a woman became heavy with child we would build her a house and put plenty of food in it and leave her there, and from these women sprang the Pima, Maricopa, and other Indians in the South.

Away in the South, before we crossed the mountains (south of the Apache country) we built large houses and lived there a long while. Near these houses is a large rock on which was painted the rain-clouds of the Water phratry, also a man carrying corn in his arms; and the other phratries also painted the Lizard and the Rabbit upon it. While they were living there the kwakwanti made an expedition far to the north and came in conflict with a hostile people. They fought day after day, for days and days—they fought by day only and when night came they separated, each party retiring to its own ground to rest. One night the cranes came and each crane took a kwakwanti on his back and brought them back to their people in the South.

Again all the people traveled north until they came to the Little Colorado, near San Francisco Mountains, and there they built houses up and down the river. They also made long ditches to carry the water from the river to their gardens. After living there a long while they began to be plagued with swarms of a kind of gnat called the sand-fly, which bit the children, causing them to swell up and die. The place becoming unendurable, they were forced again to resume their travels. Before starting, one of the Rain-women, who was big with child, was made comfortable in one of the houses on the mountain. She told her people to leave her, because she knew this was the place where she was to remain forever. She also told them that hereafter whenever they should return to the mountain to hunt she would provide them with plenty of game. Under her house is a spring and any sterile woman who drinks of its water will bear children. The people then began a long journey to reach the summit of the table land on the north. They camped for rest on one of the terraces, where there was no water, and they were very tired and thirsty. Here the women celebrated the rain-feast—they danced for three days, and on the fourth day the clouds brought heavy rain and refreshed the people. This event is still commemorated by a circle of stones at that place. They reached a spring southeast from Káibitho (Kumás Spring) and there they built a house and lived for some time. Our people had plenty of rain and cultivated much corn and some of the Walpi people came to visit us. They told us that their rain only came here and there in fine misty sprays, and a basketful of corn was regarded as a large crop. So they asked us to come to their land and live with them and finally we consented. When we got there we found some Eagle people living near the Second Mesa; our people divided, and part went with the Eagle and have ever since remained there; but we camped near the First Mesa. It was planting time and the Walpi celebrated their rain-feast but they brought only a mere misty drizzle. Then we celebrated our rain-feast and planted. Great rains and thunder and lightning immediately followed and on the first day after planting our corn was half an arm's length high; on the fourth day it was its full height, and in one moon it was ripe. When we were going up to the village (Walpi was then north of the gap, probably), we were met by a







Bear man who said that our thunder frightened the women and we must not go near the village. Then the kwakwanti said, "Let us leave these people and seek a land somewhere else," but our women said they were tired of travel and insisted upon our remaining. Then "Fire-picker" came down from the village and told us to come up there and stay, but after we had got into the village the Walpi women screamed out against us—they feared our thunder—and so the Walpi turned us away. Then our people, except those who went to the Second Mesa, traveled to the northeast as far as the Tsegi (Canyon de Chelly), but I can not tell whether our people built the houses there. Then they came back to this region again and built houses and had much trouble with the Walpi, but we have lived here ever since.

Groups of the Water people, as already stated, were distributed among all the villages, although the bulk of them remained at the Middle Mesa; but it seems that most of the remaining groups subsequently chose to build their permanent houses at Oraibi. There is no special tradition of this movement; it is only indicated by this circumstance, that in addition to the Water families common to every village, there are still in Oraibi several families of that people which have no representatives in any of the other villages. At a quite early day Oraibi became a place of importance, and they tell of being sufficiently populous to establish many outlying settlements. They still identify these with ruins on the detached mesas in the valley to the south and along the Moen-kopi ("place of flowing water") and other intermittent streams in the west. These sites were occupied for the purpose of utilizing cultivable tracts of land in their vicinity, and the remotest settlement, about 45 miles west, was especially devoted to the cultivation of cotton, the place being still called by the Navajo and other neighboring tribes, the "cotton planting ground." It is also said that several of the larger ruins along the course of the Moen-kopi were occupied by groups of the Snake, the Coyote, and the Eagle who dwelt in that region for a long period before they joined the people in Tusayan. The incursions of foreign bands from the north may have hastened that movement, and the Oraibi say they were compelled to withdraw all their outlying colonies. An episode is related of an attack upon the main village when a number of young girls were carried off, and 2 or 3 years afterward the same marauders returned and treated with the Oraibi, who paid a ransom in corn and received all their girls back again. After a quiet interval the pillaging bands renewed their attacks and the settlements on the Moen-kopi were vacated. They were again occupied after another peace was established, and this condition of alternate occupancy and abandonment seems to have existed until within quite recent time.

While the Asa were still sojourning in Canyon de Chelly, and before the arrival of the Hano, another bloody scene had been enacted in Tusayan. Since the time of the Antelope Canyon feuds there had been enmity between Awatubi and some of the other villages, especially Walpi, and some of the Sikyatki refugees had transmitted their feudal wrongs to their descendants who dwelt in Awatubi. They had long been perpetrating all manner of offenses; they had intercepted hunting

parties from the other villages, seized their game, and sometimes killed the hunters; they had fallen upon men in outlying corn fields, maltreating and sometimes slaying them, and threatened still more serious outrage. Awatubi was too strong for Walpi to attack single-handed, so the assistance of the other villages was sought, and it was determined to destroy Awatubi at the close of a feast soon to occur. This was the annual "feast of the kwakwanti," which is still maintained and is held during the month of November by each village, when the youths who have been qualified by certain ordeals are admitted to the councils. The ceremonies last several days, and on the concluding night special rites are held in the kivas. At these ceremonies every man must be in the kiva to which he belongs, and after the close of the rites they all sleep there, no one being permitted to leave the kiva until after sunrise on the following day.

There was still some little intercourse between Awatubi and Walpi, and it was easily ascertained when this feast was to be held. On the day of its close, the Walpi sent word to their allies "to prepare the war arrow and come," and in the evening the fighting bands from the other villages assembled at Walpi, as the foray was to be led by the chief of that village. By the time night had fallen something like 150 marauders had met, all armed, of course; and of still more ominous import than their weapons were the firebrands they carried—shredded cedar bark loosely bound in rolls, resinous splinters of piñon, dry greasewood (a furze very easily ignited), and pouches full of pulverized red peppers.

Secure in the darkness from observation, the bands followed the Walpi chief across the valley, every man with his weapons in hand and a bundle of inflammables on his back. Reaching the Awatubi mesa they cautiously crept up the steep, winding trail to the summit, and then stole round the village to the passages leading to the different courts holding the kivas, near which they hid themselves. They waited till just before the gray daylight came, then the Walpi chief shouted his war cry and the yelling bands rushed to the kivas. Selecting their positions, they were at them in a moment, and quickly snatching up the ladders through the hatchways, the only means of exit, the doomed occupants were left as helpless as rats in a trap. Fire was at hand in the numerous little cooking pits, containing the jars of food prepared for the celebrants, the inflammable bundles were lit and tossed into the kivas, and the piles of firewood on the terraced roofs were thrown down upon the blaze, and soon each kiva became a furnace. The red pepper was then cast upon the fire to add its choking tortures, while round the hatchways the assailants stood showering their arrows into the mass of struggling wretches. The fires were maintained until the roofs fell in and buried and charred the bones of the victims. It is said that every male of Awatubi who had passed infancy perished in the slaughter, not one escaping. Such of the women and children as were spared were taken out, and all the houses were destroyed, after which the captives were divided among the different villages.

The date of this last feudal atrocity can be made out with some degree of exactness, because in 1692, Don Diego Vargas with a military force visited Tusayan and mentions Awatubi as a populous village at which he made some halt. The Hano (Tewa) claim that they have lived in Tusayan for five or six generations, and that when they arrived there was no Awatubi in existence; hence it must have been destroyed not long after the close of the seventeenth century.

Since the destruction of Awatubi only one other serious affray has occurred between the villages; that was between Oraibi and Walpi. It appears that after the Oraibi withdrew their colonies from the south and west they took possession of all the unoccupied planting grounds to the east of the village, and kept reaching eastward till they encroached upon some land claimed by the Walpi. This gave rise to intermittent warfare in the outlying fields, and whenever the contending villagers met a broil ensued, until the strife culminated in an attack upon Walpi. The Oraibi chose a day when the Walpi men were all in the field on the east side of the mesa, but the Walpi say that their women and dogs held the Oraibi at bay until the men came to the rescue. A severe battle was fought at the foot of the mesa, in which the Oraibi were routed and pursued across the Middle Mesa, where an Oraibi chief turned and implored the Walpi to desist. A conciliation was effected there, and harmonious relations have ever since existed between them. Until within a few years ago the spot where they stayed pursuit was marked by a stone, on which a shield and a dog were depicted, but it was a source of irritation to the Oraibi and it was removed by some of the Walpi.

In the early part of the eighteenth century the Ute from the north, and the Apache from the south made most disastrous inroads upon the villages, in which Walpi especially suffered. The Navajo, who then lived upon their eastern border, also suffered severely from the same bands, but the Navajo and the Tusayan were not on the best terms and never made any alliance for a common defense against these invaders.

Hano was peopled by a different linguistic stock from that of the other villages—a stock which belongs to the Rio Grande group. According to Polaka, the son of the principal chief, and himself an enterprising trader who has made many journeys to distant localities—and to others, the Hano once lived in seven villages on the Rio Grande, and the village in which his forefathers lived was called Tceewáge. This, it is said, is the same as the present Mexican village of Peña Blanca.

The Hano claim that they came to Tusayan only after repeated solicitation by the Walpi, at a time when the latter were much harassed by the Ute and Apache. The story, as told by Kwálakwai, who lives in Hano, but is not himself a Hano, begins as follows:

“Long ago the Hopi'tuh were few and were continually harassed by the Yútamo (Ute), Yuítteemo (Apache), and Dacábimo (Navajo). The chiefs of the Teuin nyumu (Snake people) and the Hónin nyumu (Bear people) met together and made the ba'ho (sacred plume stick) and sent it with a man from each of these people to the house of the Tewa, called Tceewádigi, which was far off on the Múina (river) near Alavia (Sante Fé).

The messengers did not succeed in persuading the Tewa to come and the embassy was sent three times more. On the fourth visit the Tewa consented to come, as the Walpi had offered to divide their land and their waters with them, and set out for Tusayan, led by their own chief, the village being left in the care of his son. This first band is said to have consisted of 146 women, and it was afterwards followed by another and perhaps others.

Before the Hano arrived there had been a cessation of hostile inroads, and the Walpi received them churlishly and revoked their promises regarding the division of land and waters with them. They were shown where they could build houses for themselves on a yellow sand mound on the east side of the mesa just below the gap. They built there, but they were compelled to go for their food up to Walpi. They could get no vessels to carry their food in, and when they held out their hands for some the Walpi women mockingly poured out hot porridge and scalded the fingers of the Hano.

After a time the Ute came down the valley on the west side of the mesa, doing great harm again, and drove off the Walpi flocks. Then the Hano got ready for war; they tied buckskins around their loins, whitened their legs with clay, and stained their body and arms with dark red earth (ocher). They overtook the Ute near Wípho (about 3 miles north from Hano), but the Ute had driven the flocks up the steep mesa side, and when they saw the Tewa coming they killed all the sheep and piled the carcasses up for a defense, behind which they lay down. They had a few firearms also, while the Hano had only clubs and bows and arrows; but after some fighting the Ute were driven out and the Tewa followed after them. The first Ute was killed a short distance beyond, and a stone heap still (?) marks the spot. Similar heaps marked the places where other Ute were killed as they fled before the Hano, but not far from the San Juan the last one was killed.

Upon the return of the Hano from this successful expedition they were received gratefully and allowed to come up on the mesa to live—the old houses built by the Asa, in the present village of Hano, being assigned to them. The land was then divided, an imaginary line between Hano and Sichumovi, extending eastward entirely across the valley, marked the southern boundary, and from this line as far north as the spot where the last Utah was killed was assigned to the Hano as their possession.

When the Hano first came the Walpi said to them, "let us spit in your mouths, and you will learn our tongue," and to this the Hano consented. When the Hano came up and built on the mesa they said to the Walpi, "let us spit in your mouths and you will learn our tongue," but the Walpi would not listen to this, saying it would make them vomit. This is the reason why all the Hano can talk Hopí, and none of the Hopítuh can talk Hano.

The Asa and the Hano were close friends while they dwelt in New Mexico, and when they came to this region both of them were called Hánomuh by the other people of Tusayan. This term signifies the mode in which the women of these people wear their hair, cut off in front on a line with



the mouth and carelessly parted or hanging over the face, the back hair rolled up in a compact queue at the nape of the neck. This uncomely fashion prevails with both matron and maid, while among the other Tusayan the matron parts her hair evenly down the head and wears it hanging in a straight queue on either side, the maidens wearing theirs in a curious discoid arrangement over each temple.

Although the Asa and the Hano women have the same peculiar fashion of wearing the hair, still there is no affinity of blood claimed between them. The Asa speak the same language as the other Tusayan, but the Tewa (Hano) have a quite distinct language which belongs to the Tañoan stock. They claim that the occupants of the following pueblos, in the same region of the Rio Grande, are of their people and speak the same tongue.

Kótite	Cochití (?).	Kápung	Santa Clara (?).
Númi	Nambé.	Pokwádi	Pojoaque.
Ohke	San Juan.	Tetsógi	Tesuque.
Posówe	(Doubtless extinct.)		Also half of Taos.

Pleasant relations existed for some time, but the Walpi again grew ill-tempered; they encroached upon the Hano planting grounds and stole their property. These troubles increased, and the Hano moved away from the mesa; they crossed the west valley and built temporary shelters. They sent some men to explore the land on the westward to find a suitable place for a new dwelling. These scouts went to the Moen-kopi, and on returning, the favorable story they told of the land they had seen determined the Tewa to go there.

Meanwhile some knowledge of these troubles had reached Tceewá-digi, and a party of the Tewa came to Tusayan to take their friends back. This led the Hopituh to make reparation, which restored the confidence of the Hano, and they returned to the mesa, and the recently arrived party were also induced to remain. Yet even now, when the Hano (Tewa) go to visit their people on the river, the latter beseech them to come back, but the old Tewa say, "we shall stay here till our breath leaves us, then surely we shall go back to our first home to live forever."

The Walpi for a long time frowned down all attempts on the part of the Hano to fraternize; they prohibited intermarriages, and in general tabued the Hano. Something of this spirit was maintained until quite recent years, and for this reason the Hano still speak their own language, and have preserved several distinctive customs, although now the most friendly relations exist among all the villages. After the Hano were quietly established in their present position the Asa returned, and the Walpi allotted them a place to build in their own village. As before mentioned, the house mass on the southeast side of Walpi, at the head of the trail leading up to the village at that point, is still occupied by Asa families, and their tenure of possession was on the condition that they should always defend that point of access and guard the south end



of the village. Their kiva is named after this circumstance as that of "the Watchers of the High Place."

Some of the Bear and Lizard families being crowded for building space, moved from Walpi and built the first houses on the site of the present village of Sichumovi, which is named from the Sivwapsi, a shrub which formerly grew there on some mounds (chumo).

This was after the Asa had been in Walpi for some time; probably about 125 years ago. Some of the Asa, and the Badger, the latter descendants of women saved from the Awatubi catastrophe, also moved to Sichumovi, but a plague of smallpox caused the village to be abandoned shortly afterward. This pestilence is said to have greatly reduced the number of the Tusayan, and after it disappeared there were many vacant houses in every village. Sichumovi was again occupied by a few Asa families, but the first houses were torn down and new ones constructed from them.

#### LIST OF TRADITIONARY GENTES.


In the following table the early phratries (nyu-mu) are arranged in the order of their arrival, and the direction from which each came is given, except in the case of the Bear people. There are very few representatives of this phratry existing now, and very little tradition extant concerning its early history. The table does not show the condition of these organizations in the present community but as they appear in the traditional accounts of their coming to Tusayan, although representatives of most of them can still be found in the various villages. There are, moreover, in addition to these, many other gentes and sub-gentes of more recent origin. The subdivision, or rather the multiplication of gentes may be said to be a continuous process; as, for example, in "corn" can be found families claiming to be of the root, stem, leaf, ear, blossom, etc., all belonging to corn; but there may be several families of each of these components constituting district sub-gentes. At present there are really but four phratries recognized among the Hopituh, the Snake, Horn, Eagle, and Rain, which is indifferently designated as Water or Corn:

- |   |   |
|---|---|
| <p>1. Ho'-nan—Bear.</p> <p>Ho'-nan ..... Bear.</p> <p>Ko'-kyañ-a ..... Spider.</p> <p>Tco'-zir ..... Jay.</p> <p>He'k-pa ..... Fir.</p>   | <p>2. Teu'-a—Rattlesnake—from the west and north—Continued.</p> <p>Ü'-se ..... Cactus, candelabra, or branching stemmed species.</p> <p>He'-wi ..... Dove.</p> <p>Pi-vwa'ni ..... Marmot.</p> <p>Pi'h-tca ..... Skunk.</p> <p>Ka-la'-ci-au-u ..... Raccoon.</p> |
| <p>2. Teu'-a—Rattlesnake—from the west and north.</p> <p>Teu'-a ..... Rattlesnake.</p> <p>Yu'ñ-ya ..... Cactus—opuntia.</p> <p>Pü'n-e ..... Cactus, the species that grows in dome-like masses.</p> | <p>3. A'-la—Horn—from the east.</p> <p>So'-wiñ-wa ..... Deer.</p> <p>Tc'ib-io ..... Antelope.</p> <p>Pa'ñ-wa ..... Mountain sheep.</p>  |



Hobart Nichols, 96.

GENERAL VIEW OF PAYUPKI.



4. Kwa'-hü—Eagle—from the west and south.
- Kwa'-hü ..... Eagle.  
 Kwa'-yo ..... Hawk.  
 Mas-si' kwa'-yo .. Chicken hawk.  
 Tda'-wa ..... Sun.  
 Ka-ha'-bi ..... Willow.  
 Te'-bi ..... Greasewood.
5. Ka-tei'-na—Sacred dancer—from the east.
- Ka-tei'-na ..... Sacred dancer.  
 Gya'-zro ..... Parroquet.  
 Uñ-wu'-si ..... Raven.  
 Si-kya'-tei ..... Yellow bird.  
 Si-he'-bi ..... Cottonwood.  
 Sa-la'-bi ..... Spruce.
6. A'sa—a plant (unknown)—from the Chama.
- A'sa .....  
 Tea'-kwai-na ..... Black earth Katcina.  
 Pu'tc-ko-hu ..... B o o m e r a n g hunting stick.  
 Pi'-ca ..... Field mouse.
6. A'sa—a plant (unknown)—from the Chama—Continued.
- Hoc'-bo-a ..... Road runner, or chaparral cock.  
 Po-si'-o ..... Magpie.  
 Kwi'ñobi ..... Oak.
7. Ho-na'-ni—Badger—from the east.
- Ho-na'-ni ..... Badger.  
 Müñ-ya'u-wu ..... Porcupine.  
 Wu-so'-ko ..... Vulture.  
 Bu'-li ..... Butterfly.  
 Bu-li'-so ..... Evening primrose.  
 Na'-hü ..... Medicine of all kinds; generic.
8. Yo'-ki—Rain—from the south.
- Yo'-ki ..... Rain.  
 O'-mau ..... Cloud.  
 Ka'i-e ..... Corn.  
 Mu'r-zi-bu-si ..... Bean.  
 Ka-wa'i-ba-tuñ-a ..... Watermelon.  
 Si-vwa'-pi ..... Bigelovia graveolens.

The foregoing is the Water or Rain phratry proper, but allied to them are the two following phratries, who also came to this region with the Water phratry.

## LIZARD.

Kü'-kü-tei ..... }	Species of lizards.
Ba-tei'p-kwa-si .. }	
Na'-nan-a-wi ... }	
Mo'-mo-bi ..... }	
Pi'-sa ..... White sand.	
Tdu'-wa ..... Red sand.	
Teu'-kai ..... Mud.	

## RABBIT.

So'-wi ..... Jackass rabbit.
Tda'-bo ..... Cottontail rabbit.
Pi'-ba ..... Tobacco.
Tcoñ-o ..... Pipe.

Polaka gives the following data:

Te'-wa gentes and phratries.

Tewa ..... Hopi'tuh ..... Navajo.
Ko'n-lo ..... } Ka'ai ..... Nata'n ..... Corn.
Cä ..... } Pi'-ba ..... Na'-to ..... Tobacco.
Ke ..... } Ho'-nau ..... Cac ..... Bear.
Tce'-li ..... } Ca'-la-bi ..... Ts'-co ..... Spruce.
Ke'gi ..... } Ki'-hu ..... Ki-a'-ni ..... House.
Tuñ ..... } Tda'-wu ..... Tjon-a-ai' ..... Sun.
O'-ku-wuñ ..... } O'-mau ..... Kus ..... Cloud.
Nuñ ..... } Teu'-kai ..... Huc-klic ..... Mud.


The gentes bracketed are said to "belong together," but do not seem to have distinctive names—as phratries.

## SUPPLEMENTARY LEGEND.


An interesting ruin which occurs on a mesa point a short distance north of Mashongnavi is known to the Tusayan under the name of Payupki. There are traditions and legends concerning it among the Tusayan, but the only version that could be obtained is not regarded by the writer as being up to the standard of those incorporated in the "Summary" and it is therefore given separately, as it has some suggestive value. It was obtained through Dr. Jeremiah Sullivan, then resident in Tusayan.

The people of Payupki spoke the same language as those on the first mesa (Walpi). Long ago they lived in the north, on the San Juan, but they were compelled to abandon that region and came to a place about 20 miles northwest from Oraibi. Being compelled to leave there, they went to Canyon de Chelly, where a band of Indians from the southeast joined them, with whom they formed an alliance. Together the two tribes moved eastward toward the Jemez Mountains, whence they drifted into the valley of the Rio Grande. There they became converts to the fire-worship then prevailing, but retained their old customs and language. At the time of the great insurrection (of 1680) they sheltered the native priests that were driven from some of the Rio Grande villages, and this action created such distrust and hatred among the people that the Payupki were forced to leave their settlement. Their first stop was at Old Laguna (12 miles east of the modern village) and they had with them then some 35 or 40 of the priests. After leaving Laguna they came to Bear Spring (Fort Wingate) and had a fight there with the Apache, whom they defeated. They remained at Bear Spring for several years, until the Zuñi compelled them to move. They then attempted to reach the San Juan, but were deceived in the trail, turned to the west and came to where Pueblo Colorado is now (the present post-office of Ganado, between Fort Defiance and Keam's Canyon). They remained there a long time, and through their success in farming became so favorably known that they were urged to come farther west. They refused, in consequence of which some Tusayan attacked them. They were captured and brought to Walpi (then on the point) and afterwards they were distributed among the villages. Previous to this capture the priests had been guiding them by feathers, smoke, and signs seen in the fire. When the priest's omens and oracles had proved false the people were disposed to kill them, but the priests persuaded them to let it depend on a test case—offering to kill themselves in the event of failure. So they had a great feast at Awatubi. The priests had long, hollow reeds inclosing various substances—feathers, flour, corn-pollen, sacred water, native tobacco (piba), corn, beans, melon seeds, etc., and they formed in a circle at sunrise on the plaza and had their incantations and prayers. As the sun rose a priest stepped forth before the people and blew through his reed, desirous of blowing





STANDING WALLS OF PAYUPKI.



that which was therein away from him, to scatter it abroad. But the wind would not blow and the contents of the reed fell to the ground. The priests were divided into groups, according to what they carried. In the evening all but two groups had blown. Then the elder of the twain turned his back eastward, and the reed toward the setting sun, and he blew, and the wind caught the feather and carried it to the west. This was accepted as a sign and the next day the Tusayan freed the slaves, giving each a blanket with corn in it. They went to the mesa where the ruin now stands and built the houses there. They asked for planting grounds, and fields were given them; but their crops did not thrive, and they stole corn from the Mashongnavi. Then, fearful lest they should be surprised at night, they built a wall as high as a man's head about the top of their mesa, and they had big doorways, which they closed and fastened at night. When they were compelled to plant corn for themselves they planted it on the ledges of the mesa, but it grew only as high as a man's knees; the leaves were very small and the grains grew only on one side of it. After a time they became friendly with the Mashongnavi again, and a boy from that village conceived a passion for a Payupki girl. The latter tribe objected to a marriage but the Mashongnavi were very desirous for it and some warriors of that village proposed if the boy could persuade the girl to fly with him, to aid and protect him. On an appointed day, about sundown, the girl came down from the mesa into the valley, but she was discovered by some old women who were baking pottery, who gave the alarm. Hearing the noise a party of the Mashongnavi, who were lying in wait, came up, but they encountered a party of the Payupki who had come out and a fight ensued. During the fight the young man was killed; and this caused so much bitterness of feeling that the Payupki were frightened, and remained quietly in their pueblo for several days. One morning, however, an old woman came over to Mashongnavi to borrow some tobacco, saying that they were going to have a dance in her village in five days. The next day the Payupki quietly departed. Seeing no smoke from the village the Mashongnavi at first thought that the Payupki were preparing for their dance, but on the third day a band of warriors was sent over to inquire and they found the village abandoned. The estufas and the houses of the priests were pulled down.

The narrator adds that the Payupki returned to San Felipe whence they came.

## CHAPTER II.

### RUINS AND INHABITED VILLAGES OF TUSAYAN.

#### PHYSICAL FEATURES OF THE PROVINCE.

That portion of the southwestern plateau country comprised in the Province of Tusayan has usually been approached from the east, so that the easternmost of the series of mesas upon which the villages are situated is called the "First Mesa." The road for 30 or 40 miles before reaching this point traverses the eastern portion of the great plateau whose broken margin, farther west, furnishes the abrupt mesa-tongues upon which the villages are built. The sandstone measures of this plateau are distinguished from many others of the southwest by their neutral colors. The vegetation consisting of a scattered growth of stunted piñon and cedar, interspersed with occasional stretches of dull-gray sage, imparts an effect of extreme monotony to the landscape. The effect is in marked contrast to the warmth and play of color frequently seen elsewhere in the plateau country.

The plateaus of Tusayan are generally diversified by canyons and buttes, whose precipitous sides break down into long ranges of rocky talus and sandy foothills. The arid character of this district is especially pronounced about the margin of the plateau. In the immediate vicinity of the villages there are large areas that do not support a blade of grass, where barren rocks outcrop through drifts of sand or lie piled in confusion at the bases of the cliffs. The canyons that break through the margins of these mesas often have a remarkable similarity of appearance, and the consequent monotony is extremely embarrassing to the traveler, the absence of running water and clearly defined drainage confusing his sense of direction.

The occasional springs which furnish scanty water supply to the inhabitants of this region are found generally at great distances apart, and there are usually but few natural indications of their location. They often occur in obscure nooks in the canyons, reached by tortuous trails winding through the talus and foothills, or as small seeps at the foot of some mesa. The convergence of numerous Navajo trails, however, furnishes some guide to these rare water sources.

The series of promontories upon which the Tusayan villages are built are exceptionally rich in these seeps and springs. About the base of

the "First Mesa" (Fig. 1), within a distance of 4 or 5 miles from the villages located upon it, there are at least five places where water can be obtained. One of these is a mere surface reservoir, but the others appear to be permanent springs. The quantity of water, however, is so small that it produces no impression on the arid and sterile effect of the surroundings, except in its immediate vicinity. Here small patches of green, standing out in strong relief against their sandy back-grounds, mark the position of clusters of low, stunted peach trees that have obtained a foothold on the steep sand dunes.



FIG. 1. View of the First Mesa.

In the open plains surrounding the mesa rim (6,000 feet above the sea), are seen broad stretches of dusty sage brush and prickly greasewood. Where the plain rises toward the base of the mesa a scattered growth of scrub cedar and piñon begins to appear. But little of this latter growth is seen in the immediate vicinity of the villages; it is, however, the characteristic vegetation of the mesas, while, in still higher altitudes, toward the San Juan, open forests of timber are met with. This latter country seems scarcely to have come within the ancient builder's province; possibly on account of its coldness in winter and for the reason that it is open to the incursions of warlike hunting tribes. Sage brush and greasewood grow abundantly near the villages, and these curious gnarled and twisted shrubs furnish the principal fuel of the Tusayan.

Occasionally grassy levels are seen that for a few weeks in early summer are richly carpeted with multitudes of delicate wild flowers. The beauty of these patches of gleaming color is enhanced by contrast with the forbidding and rugged character of the surroundings; but in a very short time these blossoms disappear from the arid and parched desert




that they have temporarily beautified. These beds of bloom are not seen in the immediate vicinity of the present villages, but are unexpectedly met with in portions of the neighboring mesas and canyons.

After crossing the 6 or 7 miles of comparatively level country that intervenes between the mouth of Keam's Canyon and the first of the occupied mesas, the toilsome ascent begins; at first through slopes and dunes and then over masses of broken talus, as the summit of the mesa is gradually approached. Near the top the road is flanked on one side by a very abrupt descent of broken slopes, and on the other by a precipitous rocky wall that rises 30 or 40 feet above. The road reaches the brink of the promontory by a sharp rise at a point close to the village of Hano.


#### METHODS OF SURVEY.

Before entering upon a description of the villages and ruins, a few words as to the preparation of the plans accompanying this paper will not be amiss. The methods pursued in making the surveys of the inhabited pueblos were essentially the same throughout. The outer wall of each separate cluster was run with a compass and a tape measure, the lines being closed and checked upon the corner from which the beginning was made, so that the plan of each group stands alone, and no accumulation of error is possible. The stretched tapeline afforded a basis for estimating any deviations from a straight line which the wall presented, and as each sight was plotted on the spot these deviations are all recorded on the plan, and afford an indication of the degree of accuracy with which the building was carried out. Upon the basis thus obtained, the outlines of the second stories were drawn by the aid of measurements from the numerous jogs and angles; the same process being repeated for each of the succeeding stories. The plan at this stage recorded all the stories in outline. The various houses and clusters were connected by compass sights and by measurements. A tracing of the outline plan was then made, on which the stories were distinguished by lines of different colors, and upon this tracing were recorded all the vertical measurements. These were generally taken at every corner, although in a long wall it was customary to make additional measurements at intervening points.

Upon the original outline were then drawn all such details as coping stones, chimneys, trapdoors, etc., the tapeline being used where necessary to establish positions. The forms of the chimneys as well as their position and size were also indicated on this drawing, which was finally tinted to distinguish the different terraces. Upon this colored sheet were located all openings. These were numbered, and at the same time described in a notebook, in which were also recorded the necessary vertical measurements, such as their height and elevation above the ground. In the same notebook the openings were also fully described. The ladders were located upon the same sheet, and were consecutively



VIEW OF HANO.



lettered and described in the notebook. This description furnishes a record of the ladder, its projection above the coping, if any, the difference in the length of its poles, the character of the tiepiece, etc. Altogether these notebooks furnish a mass of statistical data which has been of great service in the elaboration of this report and in the preparation of models. Finally, a level was carried over the whole village, and the height of each corner and jog above an assumed base was determined. A reduced tracing was then made of the plan as a basis for sketching in such details of topography, etc., as it was thought advisable to preserve.

These plans were primarily intended to be used in the construction of large scale models, and consequently recorded an amount of information that could not be reproduced upon the published drawings without causing great confusion.

The methods followed in surveying the ruins underwent some changes from time to time as the work progressed. In the earlier work the lines of the walls, so far as they could be determined, were run with a compass and tapeline and gone over with a level. Later it was found more convenient to select a number of stations and connect them by cross-sights and measurements. These points were then platted, and the walls and lines of débris were carefully drawn in over the framework of lines thus obtained, additional measurements being taken when necessary. The heights of standing walls were measured from both sides, and openings were located on the plan and described in a notebook, as was done in the survey of the inhabited villages. The entire site was then leveled, and from the data obtained contour lines were drawn with a 5-foot interval. Irregularities in the directions of walls were noted. In the later plans of ruins a scale of symbols, seven in number, were employed to indicate the amount and distribution of the débris. The plans, as published, indicate the relative amounts of débris as seen upon the ground. Probable lines of wall are shown on the plan by dotted lines drawn through the dots which indicate débris. With this exception, the plans show the ruins as they actually are. Standing walls, as a rule, are drawn in solid black; their heights appear on the field sheets, but could not be shown upon the published plans without confusing the drawing. The contour lines represent an interval of 5 feet; the few cases in which the secondary or negative contours are used will not produce confusion, as their altitude is always given in figures.

#### PLANS AND DESCRIPTIONS OF RUINS.

The ruins described in this chapter comprise but a few of those found within the province of Tusayan. These were surveyed and recorded on account of their close traditional connection with the present villages, and for the sake of the light that they might throw upon the relation of the modern pueblos to the innumerable stone buildings of unknown date so widely distributed over the southwestern plateau country. Such



traditional connection with the present peoples could probably be established for many more of the ruins of this country by investigations similar to those conducted by Mr. Stephen in the Tusayan group; but this phase of the subject was not included in our work. In the search for purely architectural evidence among these ruins it must be confessed that the data have proved disappointingly meager. No trace of the numerous constructive details that interest the student of pueblo architecture in the modern villages can be seen in the low mounds of broken masonry that remain in most of the ancient villages of Tusayan. But little masonry remains standing in even the best preserved of these ruins, and villages known to have been occupied within two centuries are not distinguishable from the remains to which distinct tradition (save that they were in the same condition when the first people of the narrators' gens came to this region) no longer clings. Though but little architectural information is to be derived from these ruins beyond such as is conveyed by the condition and character of the masonry and the general distribution of the plan, the plans and relation to the topography are recorded as forming, in connection with the traditions, a more complete account than can perhaps be obtained later.

In our study of architectural details, when a comparison is suggested between the practice at Tusayan and that of the ancient builders, our illustrations for the latter must often be drawn from other portions of the builders' territory where better preserved remains furnish the necessary data.

#### WALPI RUINS.

In the case of the pueblo of Walpi, a portion of whose people seem to have been the first comers in this region, a number of changes of sites have taken place, at least one of which has occurred within the historic period. Of the various sites occupied one is pointed out north of the gap on the first mesa. At the present time this site is only a low mound of sand-covered débris with no standing fragment of wall visible. The present condition of this early Walpi is illustrated in Fig. 2. In the absence of foundation walls or other definite lines, the character of the site is expressed by the contour lines that define its relief. Another of the sites occupied by the Walpi is said to have been in the open valley separating the first from the second mesa, but here no trace of the remains of a stone village has been discovered. This traditional location is referred to by Mr. Stephen in his account of Walpi. The last site occupied previous to the present one on the mesa summit was on a lower bench of the first mesa promontory at its southern extremity. Here the houses are said to have been distributed over quite a large area, and occasional fragments of masonry are still seen at widely separated points; but the ground plan can not now be traced. This was the site of a Spanish mission, and some of the Tusayan point out the position formerly occupied by mission buildings, but no architectural evidence of such structures is visible. It seems to be fairly certain, however, that



this was the site of Walpi at a date well within the historic period, although now literally there is not one stone upon another. The destruction in this instance has probably been more than usually complete on account of the close proximity of the succeeding pueblo, making the older remains a very convenient stone quarry for the construction of the houses on the mesa summit. Of the three abandoned sites of Walpi referred to, not one furnishes sufficient data for a suggestion of a ground plan or of the area covered.

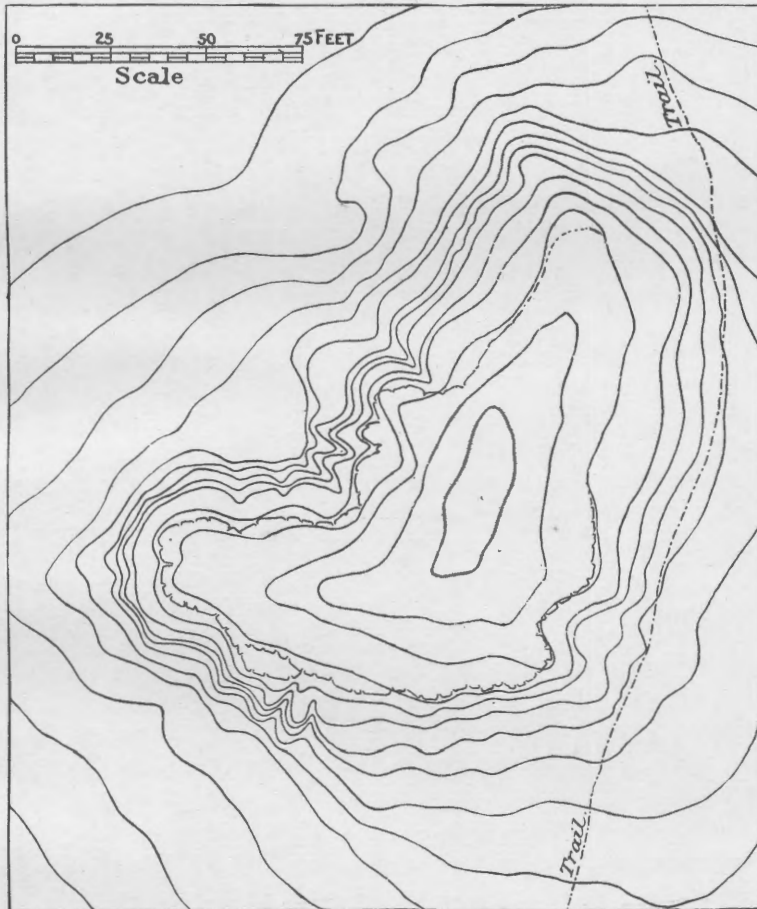


FIG. 2. Ruins, Old Walpi mound.

OLD MASHONGNAVI.

In the case of Mashongnavi we have somewhat more abundant material. It will be desirable to quote a few lines of narrative from the account of a Mashongnavi Indian of the name of Nuvayauma, as indicating the causes that led to the occupation of the site illustrated.


We turned and came to the north, meeting the Apache and "Beaver Indians," with whom we had many battles, and being few we were defeated, after which we came

up to Mashongnavi [the ruin at the "Giant's Chair"] and gave that rock its name [name not known], and built our houses there. The Apache came upon us again, with the Comanche, and then we came to [Old Mashóngnavi]. We lived there in peace many years, having great success with crops, and our people increased in numbers, and the Apache came in great numbers and set fire to the houses and burned our corn, which you will find to-day there burnt and charred. After they had destroyed our dwellings we came upon the mesa, and have lived here since.


The ruins referred to as having been the first occupied by the Mashongnavi at a large isolated rock known as the "Giant's Chair," have not been examined. The later village from which they were driven by the attacks of the Apache to their present site has been surveyed. The plan of the fallen walls and lines of débris by which the form of much of the old pueblo can still be traced is given in Pl. II. The plan of the best preserved portion of the pueblo towards the north end of the sheet clearly indicates a general adherence to the inclosed court arrangement with about the same degree of irregularity that characterizes the modern village. Besides the clearly traceable portions of the ruin that bear such resemblance to the present village in arrangement, several small groups and clusters appear to have been scattered along the slope of the foothills, but in their present state of destruction it is not clear whether these clusters were directly connected with the principal group, or formed part of another village. Occasional traces of foundation walls strongly suggest such connection, although from the character of the site this intervening space could hardly have been closely built over. With the exception of the main cluster above described the houses occupy very broken and irregular sites. As indicated on the plan, the slope is broken by huge irregular masses of sandstone protruding from the soil, while much of the surface is covered by scattered fragments that have fallen from neighboring pinnacles and ledges. The contours indicate the general character of the slopes over which these irregular features are disposed. The fragment of ledge shown on the north end of the plate, against which a part of the main cluster has been built, is a portion of a broad massive ledge of sandstone that supports the low buttes upon which the present villages of Mashongnavi and Shupaúlovi are built, and continues as a broad, level shelf of solid rock for several miles along the mesa promontory. Its continuation on the side opposite that shown in the plate may be seen in the general view of Shupaulovi (Pl. XXXI).

#### SHITAIMUVI.

The vestiges of another ruined village, known as Shitaimuvi, are found in the vicinity of Mashongnavi, occupying and covering the crown of a rounded foothill on the southeast side of the mesa. No plan of this ruin could be obtained on account of the complete destruction of the walls. No line of foundation stones even could be found, although the whole area is more or less covered with the scattered stones of former masonry. An exceptional quantity of pottery fragments is also strewn



SICHUMOVI.





over the surface. These bear a close resemblance to the fine class of ware characteristic of "Talla Hogan" or "Awatubi," and would suggest that this pueblo was contemporaneous with the latter. Some reference to this ruin will be found in the traditional material in Chapter I.

## AWATUBI.

The ruin of Awatubi is known to the Navajo as Talla Hogan, a term interpreted as meaning "singing house" and thought to refer to the chapel and mission that at one time flourished here, as described by Mr. Stephen in Chapter I. Tradition ascribes great importance to this village. At the time of the Spanish conquest it was one of the most prosperous of the seven "cities" of Tusayan, and was selected as the site of a mission, a distinction shared by Walpi, which was then on a lower spur of the first mesa, and by Shumopavi, which also was built on a lower site than the present village of that name. Traditions referring to this pueblo have been collected from several sources and, while varying somewhat in less important details, they all concur in bringing the destruction of the village well within the period of Spanish occupation.

On the historical site, too, we know that Cruzate on the occasion of the attempted reconquest of the country visited this village in 1692, and the ruin must therefore be less than two centuries old, yet the completeness of destruction is such that over most of its area no standing wall is seen, and the outlines of the houses and groups are indicated mainly by low ridges and masses of broken-down masonry, partly covered by the drifting sands. The group of rooms that forms the south east side of the pueblo is an exception to the general rule. Here fragmentary walls of rough masonry stand to a height, in some cases, of 8 feet above the débris. The character of the stonework, as may be seen from Pl. V, is but little better than that of the modern villages. This better preserved portion of the village seems to have formed part of a cluster of mission buildings. At the points designated A on the ground plan may be seen the remnants of walls that have been built of straw adobe in the typical Spanish manner. These rest upon foundations of stone masonry. See Pl. VI. The adobe fragments are probably part of the church or associated buildings. At two other points on the ground plan, both on the northeast side, low fragments of wall are still standing, as may be seen from the plate. At one of these points the remains indicate that the village was provided with a gateway near the middle of the northeast side.

The general plan of this pueblo is quite different from that of the present villages, and approaches the older types in symmetry and compactness. There is a notable absence of the arrangement of rooms into long parallel rows. This typical Tusayan feature is only slightly approximated in some subordinate rows within the court. The plan suggests that the original pueblo was built about three sides of a rectangular



court, the fourth or southeast side—later occupied by the mission buildings—being left open, or protected only by a low wall. Outside the rectangle of the main pueblo, on the northeast side, are two fragments of rude masonry, built by Navajo sheep herders. Near the west corner of the pueblo are the vestiges of two rooms, outside the pueblo proper, which seem to belong to the original construction.

Awatubi is said to have had excavated rectangular kivas, situated in the open court, similar to those used in the modern village. The people of Walpi had partly cleared out one of these chambers and used it as a depository for ceremonial plume-sticks, etc., but the Navajo came and carried off their sacred deposits, tempted probably by their market value as ethnologic specimens. No trace of these kivas was visible at the time the ruins were surveyed.

The Awatubi are said to have had sheep at the time the village was destroyed. Some of the Tusayan point out the remains of a large sheep corral near the spring, which they say was used at that time, but it is quite as likely to have been constructed for that purpose at a much later date.

#### HORN HOUSE.

The Horn House is so called because tradition connects this village with some of the people of the Horn phratry of the Hopituh or Tusayan. The ruin is situated on a projecting point of the mesa that forms the western flank of Jeditoh Valley, not far from where the Holbrook road to Keam's Canyon ascends the brink of the mesa. The village is almost completely demolished, no fragment of standing wall remaining in place. Its general plan and distribution are quite clearly indicated by the usual low ridges of fallen masonry partly covered by drifted sand. There is but little loose stone scattered about, the sand having filled in all the smaller irregularities.

It will be seen from the plan, Pl. VII, that the village has been built close to the edge of the mesa, following to some extent the irregularities of its outline. The mesa ruin at this point, however, is not very high, the more abrupt portion having a height of 20 or 30 feet. Near the north end of the village the ground slopes very sharply toward the east and is rather thickly covered with the small stones of fallen masonry, though but faint vestiges of rooms remain. In plan the ruin is quite elongated, following the direction of the mesa. The houses were quite irregularly disposed, particularly in the northern portion of the ruin. But here the indications are too vague to determine whether the houses were originally built about one long court or about two or more smaller ones. The south end of the pueblo, however, still shows a well defined court bounded on all sides by clearly traceable rooms. At the extreme south end of the ruin the houses have very irregular outlines, a result of their adaptation to the topography, as may be seen in the illustration.

The plan shows the position of a small group of cottonwood trees, just below the edge of the mesa and nearly opposite the center of the

village. These trees indicate the proximity of water, and mark the probable site of the spring that furnished this village with at least part of its water supply.

There are many fragments of pottery on this spot, but they are not so abundant as at Awatubi.

Two partly excavated rooms were seen at this ruin, the work of some earlier visitors who hoped to discover ethnologic or other treasure.

These afforded no special information, as the character of the masonry exposed differed in no respect from that seen at other of the Tusayan ruins. No traces of adobe construction or suggestions of foreign influence were seen at this ruin.

SMALL RUIN BETWEEN HORN HOUSE AND BAT HOUSE.

On a prolongation of the mesa occupied by the Horn House, midway between it and another ruined pueblo known as the Bat House, occur the remains of a small and compact cluster of houses (Fig. 3). It is situated on the very mesa edge, here about 40 feet high, at the head of a small canyon which opens into the Jeditoh Valley, a quarter of a mile below.

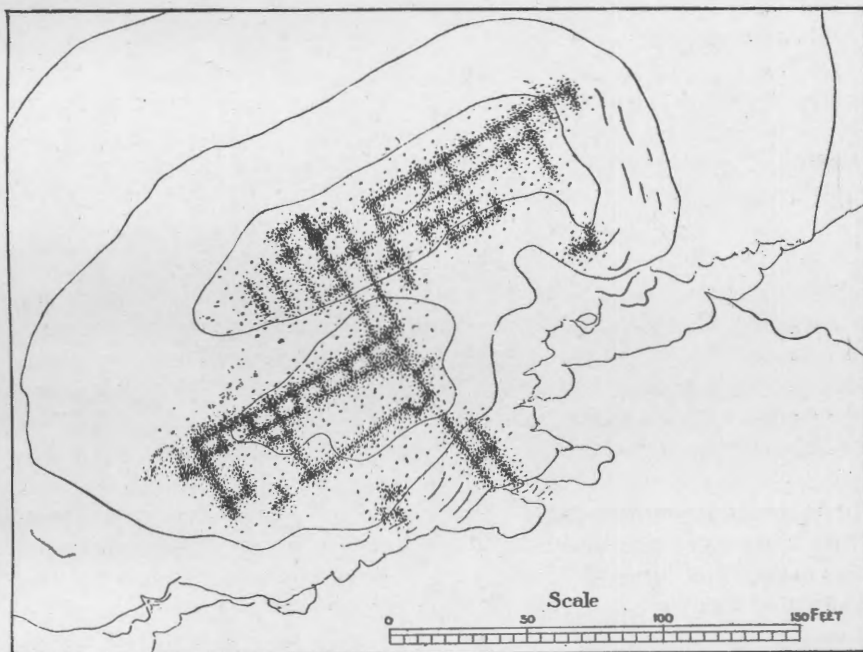


FIG. 3. Ruin between Bat House and Horn House.

The site affords an extended outlook to the south over a large part of Jeditoh Valley. The topography about this point, which receives the drainage of a considerable area of the mesa top, would fit it especially for the establishment of a reservoir. This fact probably had much

to do with its selection as a dwelling site. The masonry is in about the same state of preservation as that of the Horn House, and some of the stones of the fallen walls seem to have been washed down from the mesa edge to the talus below.

#### BAT HOUSE.

The Bat House is a ruin of nearly the same size as the Horn House, although in its distribution it does not follow the mesa edge so closely as the latter, and is not so elongated in its general form. The northern portion is quite irregular, and the rooms seem to have been somewhat crowded. The southern half, with only an occasional room traceable, as indicated on the plan, Pl. VIII, still shows that the rooms were distributed about a large open court.

The Bat House is situated on the northwest side of the Jeditoh Valley, on part of the same mesa occupied by the two ruins described above. It occupies the summit of a projecting spur, overlooking the main valley for an extent of more than 5 miles. The ruin lies on the extreme edge of the cliff, here about 200 feet high, and lying beneath it on the east and south are large areas of arable land. Altogether it forms an excellent defensive site, combined with a fair degree of convenience to fields and water from the Tusayan point of view.

This ruin, near its northeastern extremity, contains a feature that is quite foreign to the architecture of Tusayan, viz, a defensive wall. It is the only instance of the use by the Hopituh of an inclosing wall, though it is met with again at Payupki (Pl. XIII), which, however, was built by people from the Rio Grande country.

#### MISHIPTONGA.


Mishiptonga is the Tusayan name for the southernmost, and by far the largest, of the Jeditoh series of ruins (Pl. IX). It occurs quite close to the Jeditoh spring which gives its name to the valley along whose northern and western border are distributed the ruins above described, beginning with the Horn house.

This village is rather more irregular in its arrangement than any other of the series. There are indications of a number of courts inclosed by large and small clusters of rooms, very irregularly disposed, but with a general trend towards the northeast, being roughly parallel with the mesa edge. In plan this village approaches somewhat that of the inhabited Tusayan villages. At the extreme southern extremity of the mesa promontory is a small secondary bench, 20 feet lower than the site of the main village. This bench has also been occupied by a number of houses. On the east side the pueblo was built to the very edge of the bluff, where small fragments of masonry are still standing. The whole village seems so irregular and crowded in its arrangement that it suggests a long period of occupancy and growth, much more than do the other villages of this (Jeditoh) group.



VIEW OF WALPI.







The pueblo may have been abandoned or destroyed prior to the advent of the Spaniards in this country, as claimed by the Indians, for no traditional mention of it is made in connection with the later feuds and wars that figure so prominently in the Tusayan oral history of the last three centuries. The pueblo was undoubtedly built by some of the ancient gentes of the Tusayan stock, as its plan, the character of the site chosen, and, where traceable, the quality of workmanship link it with the other villages of the Jeditoh group.

## MOEN-KOPI RUINS.

A very small group of rooms, even smaller than the neighboring farming pueblo of Moen-kopi, is situated on the western edge of the mesa summit about a quarter of a mile north of the modern village of Moen-kopi. As the plan shows (Fig. 4), the rooms were distributed in

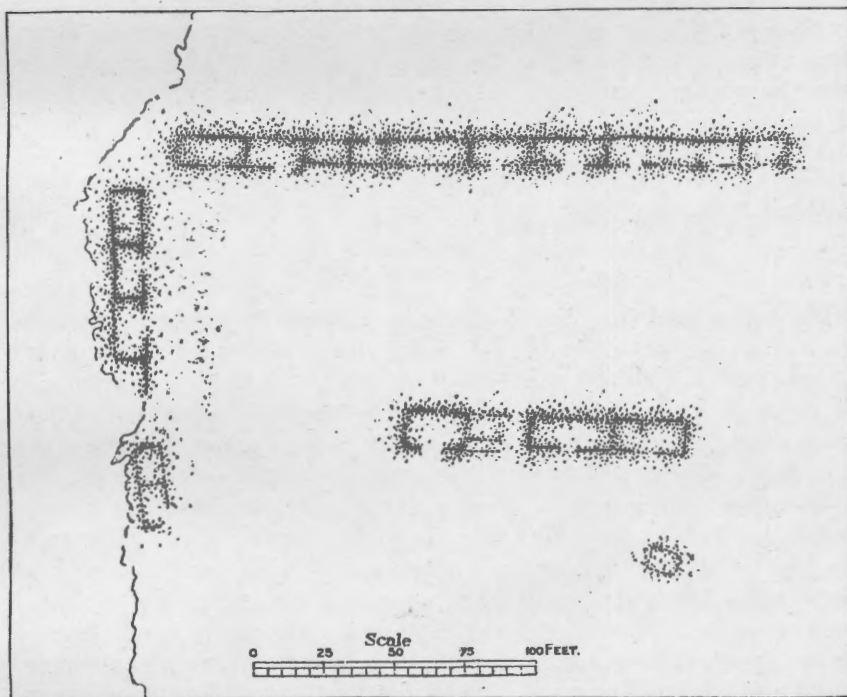


FIG. 4. Ruin near Moen-kopi, plan.


three rows around a small court. This ruin also follows the general northeastern trend which has been noticed both in the ruined and in the occupied pueblos of Tusayan. The rows here were only one room deep and not more than a single story high at any point, as indicated by the very small amount of débris. As the plate shows, nearly the entire plan is clearly defined by fragments of standing walls. The walls are built of thin tablets of the dark-colored sandstone which caps the mesa. Where the walls have fallen the débris is comparatively free

from earth, indicating that adobe has been sparingly used. The walls, in places standing to a height of 2 or 3 feet, as may be seen in the illustration, Pl. x, show unusual precision of workmanship and finish, resembling in this respect some of the ancient pueblos farther north. This is to some extent due to the exceptional suitability of the tabular stones of the mesa summit. The almost entire absence of pottery fragments and other objects of art which are such a constant accompaniment of the ruins throughout this region strongly suggest that it was occupied for a very short time. In Chapter III it will be shown that a similar order of occupation took place at Ojo Caliente, one of the Zuni farming villages. This ruin is probably of quite recent origin, as is the present village of Moen-kopi, although it may possibly have belonged to an earlier colony of which we have no distinct trace. This fertile and well watered valley, a veritable garden spot in the Tusayan deserts, must have been one of the first points occupied. Some small cliff-dwellings, single rooms in niches of a neighboring canyon wall, attest the earlier use of the valley for agricultural purposes, although it is doubtful whether these rude shelters date back of the Spanish invasion of the province.


A close scrutiny of the many favorable sites in this vicinity would probably reveal the sand-encumbered remains of some more important settlement than any of those now known.

#### RUINS ON THE ORAIBI WASH.

The wagon road from Keam's Canyon to Tuba City crosses the Oraibi wash at a point about 7 miles above the village of Oraibi. As it enters a branch canyon on the west side of the wash it is flanked on each side by rocky mesas and broken ledges. On the left or west side a bold promontory, extending southward, is quite a conspicuous feature of the landscape. The entire flat mesa summit, and much of the slope of a rocky butte that rises from it, are covered with the remains of a small pueblo, as shown on the plan, Fig. 5. All of this knoll except its eastern side is lightly covered with scattered debris. On the west and north sides there are many large masses of broken rock distributed over the slope. There is no standing wall visible from below, but on closer approach several interesting specimens of masonry are seen. On the north side, near the west end, there is a fragment of curved wall which follows the margin of the rock on which it is built. It is about 8 or 10 feet long and 3 feet high on the outer side. The curve is carefully executed and the workmanship of the masonry good. Farther east, and still on the north side, there is a fragment of masonry exhibiting a reversed curve. This piece of wall spans the space between two adjoining rocks, and the top of the wall is more than 10 feet above the rock on which it stands. The shape of this wall and its relation to the surroundings are indicated on the plan, Fig. 5. On the south side of the ruin on the mesa surface, and near an outcropping rock, are the re-



SOUTH PASSAGEWAY OF WALPI.



mains of what appears to have been a circular room, perhaps 8 or 10 feet in diameter, though it is too much broken down to determine this accurately. Only a small portion of the south wall can be definitely traced. On the south slope of the mesa are indications of walls, too vaguely defined to admit of the determination of their direction. Similar vestiges of masonry are found on the north and west, but not extending to as great a distance from the knoll as those on the south.

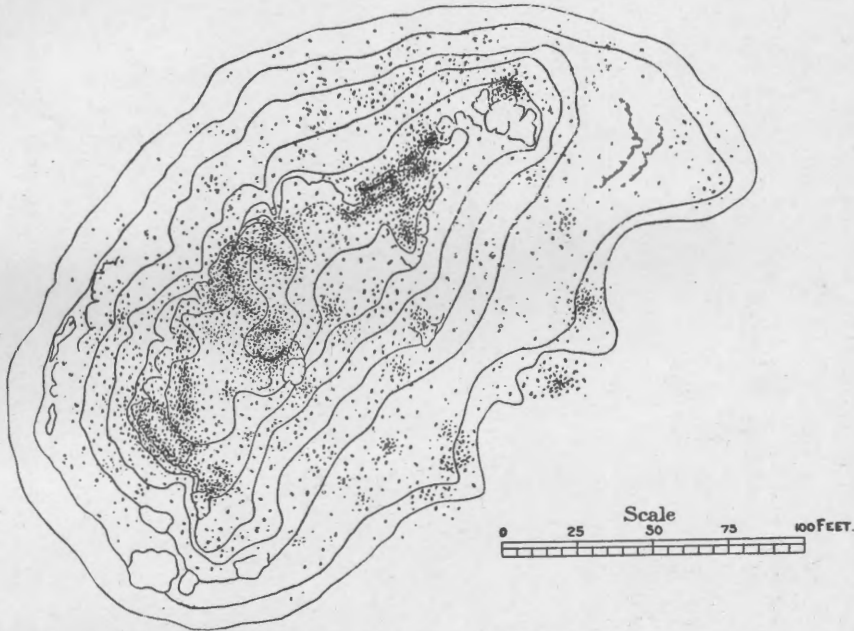


FIG. 5. Ruin 7 miles north of Oraibi.

In that portion of the ruin which lies on top of the knoll, the walls so far as traced conform to the shape of the site. The ground plan of the buildings that once occupied the slopes can not be traced, and it is impossible to determine whether its walls were carried through continuously.

The masonry exhibited in the few surviving fragments of wall is of unusually good quality, resembling somewhat that of the Fire House, Fig. 7, and other ruins of that class. The stones are of medium size, not dressed, and are rather rougher and less flat than is usual, but the wall has a good finish. The stone, however, is of poor quality. Most of the débris about the ruin consists of small stone fragments and sand, comparatively few stones of the size used in the walls being seen. The material evidently came from the immediate vicinity of the ruin.

Pottery fragments were quite abundant about this ruin, most of the ware represented being of exceptional quality and belonging to the older types; red ware with black lines and black and white ware were especially abundant.



There is quite an extensive view from the ruin, the top of the butte commanding an outlook down the valley past Oraibi, and about 5 miles north. There is also an extended outlook up the valley followed by the wagon road above referred to, and over two branch valleys, one on the east and another of much less extent on the west. The site was well adapted for defense, which must have been one of the principal motives for its selection.

## KWAITUKI.

The ruin known to the Tusayan as Kwaituki (Fig. 6) is also on the west side of the Oraibi wash, 14 miles above Oraibi, and about 7 miles above the ruin last described. Its general resemblance to the latter is very striking. The builders have apparently been actuated by

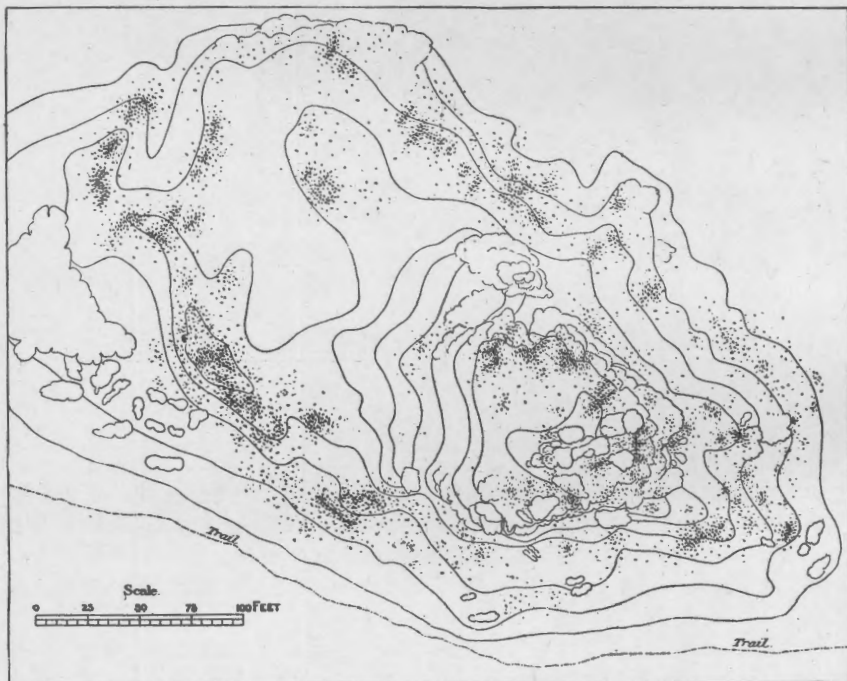




FIG. 6. Ruin 14 miles north of Oraibi (Kwaituki).

the same motives in their choice of a site, and their manner of utilizing it corresponds very closely. The crowning feature of the rocky knoll in this case is a picturesque group of rectangular masses of sandstone, somewhat irregularly distributed. The bare summit of a large block-like mass still retains the vestiges of rooms, and probably most of the groups were at one time covered with buildings, forming a prominent citadel-like group in the midst of the village. To the north of this rocky butte a large area seems to have been at one time inclosed by buildings, forming a court of unusual dimensions. Along the outer margin of the pueblo



HOUSES BUILT OVER IRREGULAR SITES, WALPI.



occasional fragments of walls define former rooms, but the amount and character of the débris indicate that the inner area was almost completely inclosed with buildings. The remains of masonry extend on the south a little beyond the base of the central group of rocks, but here the vestiges of stonework are rather faint and scattered.

In the nearly level tops of some of the rocks forming the central pile are many smoothly worn depressions or cavities, which have evidently been used for the grinding and shaping of stone implements.

A remarkable feature occurring within this village is a cave or underground fissure in the rocks, which evidently had been used by the inhabitants. The mouth or entrance to this cavern, partly obstructed and concealed at the time of our visit, occurs at the point A on the plan. On clearing away the rubbish at the mouth and entering it was found so obstructed with broken rock and fine dust that but little progress could be made in its exploration; but the main crevice in the rock could be seen by artificial light to extend some 10 feet back from the mouth, where it became very shallow. It could be seen that the original cavern had been improved by the pueblo-builders, as some of the timbers that had been placed inside were still in position, and a low wall of masonry on the south side remained intact. Some Navajos stated that they had discovered this small cave a couple of years before and had taken from it a large unbroken water jar of ancient pottery and some other specimens. The place was probably used by the ancient occupants simply for storage.

Fragments of pottery of excellent quality were very abundant about this ruin and at the foot of the central rocks the ground was thickly strewn with fragments, often of large size.

The defensive character of this site parallels that of the ruin 7 miles farther south in quite a remarkable manner, and the villages were apparently built and occupied at the same time.

#### TEBUGKIHU, OR FIRE HOUSE.

About 15 miles northeast of Keam's Canyon, and about 25 miles from Walpi, is a small ruin called by the Tusayan "Tebugkihu," built by people of the Fire gens (now extinct). As the plan (Fig. 7) clearly shows, this pueblo is very different from the typical Tusayan villages that have been previously described. The apparent unity of the plan, and the skillful workmanship somewhat resembling the pueblos of the Chaco are in marked contrast to the irregularity and careless construction of most of the Tusayan ruins. Its distance from the center of the province, too, suggests outside relationship; but still the Tusayan traditions undoubtedly connect the place with some of the ancestral gentes, as seen in Chapter I.

The small and compact cluster of rooms is in a remarkable state of preservation, especially the outside wall. This wall was carefully and massively constructed, and stands to the height of several feet around

the entire circumference of the ruin, except along the brink of the cliff, as the plan shows.

This outer wall contains by far the largest stones yet found incorporated in pueblo masonry. A fragment of this masonry is illustrated in Pl. XI. The largest stone shown measures about 5 feet in length, and the one adjoining on the right measures about 4 feet. These dimensions are quite remarkable in pueblo masonry, which is distinguished by the use of very small stones.

The well defined outer wall of this cluster to the unaided eye appears to be elliptical, but it will be seen from the plan that the ellipse is somewhat pointed on the side farthest from the cliff. As in other cases of ancient pueblos with curved outlines, the outer wall seems to have been built first, and the inner rooms, while kept as rectangular as possible, were adjusted to this curve. This arrangement often led to a cumulating divergence from radial lines in some of the partitions, which irregularity was taken up in one room, as in this instance, in the space near the gate. The outer wall is uniform in construction so far as preserved. Many irregularities appear, however, in the construction of the inner or partition walls, and some of the rooms show awkward attempts at adjustment to the curve of the outer wall.

The ruin is situated on the very brink of a small canyon, which probably contained a spring at the foot of the cliff close under the ruin site, as the vegetation there has an unusual appearance of freshness, suggesting the close proximity of water to the surface. A steep trail evidently connected the village with the bottom of the canyon. Some of the rocks of the mesa rim were marked by numerous cup-like cavities similar to those seen at Kwaituki, and used in the polishing and forming of stone implements. The type of pueblo here illustrated belonged to a people who relied largely on the architecture for defense, differing in this respect from the spirit of Tusayan architecture generally, where the inaccessible character of the site was the chief dependence.

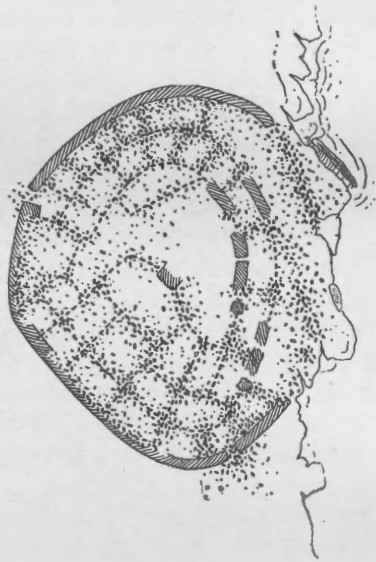



FIG. 7. Oval (Fire House) ruin, plan (Tebugkihu).


#### CHUKUBI.

The ruin called Chukubi by the Tusayan (Pl. XII) is situated on the Middle Mesa, about 3 miles northeast of Mashongnavi. It occupies a promontory above the same broad sandstone ledge that forms such a





DANCE ROCK AND KIVA, WALPI.



conspicuous feature in the vicinity of Mashongnavi and Shupaulovi, and which supports the buttes upon which these villages are built.

Little masonry now remains on this site, but here and there a fragment aids in defining the general plan of the pueblo. In general form the village was a large rectangle with a line of buildings across its center, dividing it into two unequal courts, and a projecting wing on the west side. As may be seen from the illustration, one end of the ruin forms a clearly defined rectangular court, composed of buildings mostly two rooms deep. Here, as in other ruins of Tusayan, the arrangement about inclosed courts is in contrast with the parallelism of rows, so noticeable a feature in the occupied villages. At the east end of the ruin are several curious excavations. The soft sandstone has been hollowed out to a depth of about 10 inches, in prolongation of the outlines of adjoining rooms. Such excavation to obtain level floors is quite unusual among the pueblo builders; it was practiced to a very small extent, and only where it could be done with little trouble. Any serious inequality of surface was usually incorporated in the construction, as will be noticed at Walpi (Pl. XXIII). Vestiges of masonry indicating detached rooms were seen in each of the courts of the main rectangle.

On the slope of the hill, just above the broad ledge previously described, there is a fine spring, but no trace of a trail connecting it with the pueblo could be found.

This village was advantageously placed for defense, but not to the same degree as Payupki, illustrated in Pl. XIII.

#### PAYUPKI.

The ruin called Payupki (Pl. XIII) occupies the summit of a bold promontory south of the trail, from Walpi to Oraibi, and about 6 miles northwest from Mashongnavi. The outer extremity of this promontory is separated from the mesa by a deep notch. The summit is reached from the mesa by way of the neck, as the outer point itself is very abrupt, much of the sandstone ledge being vertical. A bench, 12 or 15 feet below the summit and in places quite broad, encircles the promontory. This bench also breaks off very abruptly.

As may be seen from the plan, the village is quite symmetrically laid out and well arranged for defense. It is placed at the mesa end of the promontory cap, and for greater security the second ledge has also been fortified. All along the outer margin of this ledge are the remains of a stone wall, in some places still standing to a height of 1 or 2 feet. This wall appears to have extended originally all along the ledge around three sides of the village. The steepness of the cliff on the remaining side rendered a wall superfluous. On the plain below this promontory, and immediately under the overhanging cliff, are two corrals, and also


the remains of a structure that resembles a kiva, but which appears to be of recent construction.

In the village proper (Pl. XIV) are two distinctly traceable kivas. One of these, situated in the court, is detached and appears to have been partly underground. The other, located in the southeast end of the village, has also, like the first, apparently been sunk slightly below the surface. There is a jog in the standing wall of this kiva which corresponds to that usually found in the typical Tusayan kivas (see Figs. 22 and 25). On the promontory and east of the village is a single room of more than average length, with a well formed door in the center of one side. This room has every appearance of being contemporary with the rest of the village, but its occurrence in this entirely isolated position is very unusual. Still farther east there is a mass of débris that may have belonged to a cluster of six or eight rooms, or it may possibly be the remains of temporary stone shelters for outlooks over crops, built at a later date than the pueblo. As may be seen from the illustration (Pl. XV), the walls are roughly built of large slabs of sandstone of various sizes. The work is rather better than that of modern Tusayan, but much inferior to that seen in the skillfully laid masonry of the ruins farther north. In many of these walls an occasional sandstone slab of great length is introduced. This peculiarity is probably due to the character of the local material, which is more varied than usual. All of the stone here used is taken from ledges in the immediate vicinity. It is usually light in color and of loose texture, crumbling readily, and subject to rapid decay, particularly when used in walls that are roughly constructed.

Much of the pottery scattered about this ruin has a very modern appearance, some of it having the characteristic surface finish and color of the Rio Grande ware. A small amount of ancient pottery also occurs here, some of the fragments of black and white ware displaying intricate fret patterns. The quantity of these potsherds is quite small, and they occur mainly in the refuse heaps on the mesa edge.


This ruin combines a clearly defined defensive plan with utilization of one of the most inaccessible sites in the vicinity, producing altogether a combination that would seem to have been impregnable by any of the ordinary methods of Indian warfare.





FOOT TRAIL TO WALPI.





## PLANS AND DESCRIPTIONS OF THE INHABITED VILLAGES.

## HANO.

The village of Hano, or Tewa, is intrusive and does not properly belong to the Tusayan stock, as appears from their own traditions. It is somewhat loosely planned (Pl. XVI) and extends nearly across the mesa tongue, which is here quite narrow, and in general there is no appreciable difference between the arrangement here followed and that of the other villages. One portion of the village, however, designated as House No. 5 on the plan, differs somewhat from the typical arrangement in long irregular rows, and approaches the pyramidal form found among the more eastern pueblos, notably at Taos and in portions of Zuñi. As has been seen, tradition tells us that this site was taken up by the Tewa at a late date and subsequent to the Spanish conquest; but some houses, formerly belonging to the Asa people, formed a nucleus about which the Tewa village of Hano was constructed. The pyramidal house occupied by the old governor, is said to have been built over such remains of earlier houses.

The largest building in the village appears to have been added to from time to time as necessity for additional space arose, resulting in much the same arrangement as that characterizing most of the Tusayan houses, viz, a long, irregular row, not more than three stories high at any point. The small range marked No. 4 on the plan contains a section three stories high, as does the long row and also the pyramidal cluster above referred to. (Pl. XVII.)

The kivas are two in number, one situated within the village and the other occupying a position in the margin of the mesa. These ceremonial chambers, so far as observed, appear to be much like those in the other villages, both in external and internal arrangement.

Within the last few years the horse trail that afforded access to Hano and Sichumovi has been converted into a wagon road, and during the progress of this work, under the supervision of an American, considerable blasting was done. Among other changes the marginal kiva, which was nearly in line with the proposed improvements, was removed. This was done despite the protest of the older men, and their predictions of dire calamity sure to follow such sacrilege. A new site was selected close by and the newly acquired knowledge of the use of powder was utilized in blasting out the excavation for this subterranean chamber. It is altogether probable that the sites of all former kivas were largely determined by accident, these rooms being built at points where natural fissures or open spaces in the broken mesa edge furnished a suitable depression or cavity. The builders were not capable of working the stone to any great extent, and their operations were probably limited to trimming out such natural excavations and in part lining them with masonry.

There is a very noticeable scarcity of roof-holes, aside from those of the first terrace. As a rule the first terrace has no external openings

on the ground and is entered from its roof through large trap-doors, as shown on the plans. The lower rooms within this first terrace are not inhabited, but are used as storerooms.

At several points ruined walls are seen, remains of abandoned rooms that have fallen into decay. Occasionally a rough, buttress-like projection from a wall is the only vestige of a room or a cluster of rooms, all traces on the ground having been obliterated.

The mesa summit, that forms the site of this village, is nearly level, with very little earth on its surface. A thin accumulation of soil and rubbish lightly covers the inner court, but outside, along the face of the long row, the bare rock is exposed continuously. Where the rooms have been abandoned and the walls have fallen, the stones have all been utilized in later constructions, leaving no vestige of the former wall on the rocky site, as the stones of the masonry have always been set upon the surface of the rock, with no excavation or preparation of footings of any kind.

#### SICHUMOVI.

According to traditional accounts this village was founded at a more recent date than Walpi. It has, however, undergone many changes since its first establishment.

The principal building is a long irregular row, similiar to that of Hano (Pl. XVIII). A portion of an L-shaped cluster west of this row, and a small row near it parallel to the main building, form a rude approximation to the inclosed court arrangement. The terracing here, however, is not always on the court side, whereas in ancient examples such arrangement was an essential defensive feature, as the court furnished the only approach to upper terraces. In all of these villages there is a noticeable tendency to face the rows eastward instead of toward the court. The motive of such uniformity of direction in the houses must have been strong, to counteract the tendency to adhere to the ancient arrangement. The two kivas of the village are built side by side, in contact, probably on account of the presence at this point of a favorable fissure or depression in the mesa surface.

On the south side of the village are the remains of two small clusters of rooms that apparently have been abandoned a long time. A portion of a room still bounded by standing walls has been utilized as a corral for burros (Pl. XIX).

At this village are three small detached houses, each composed of but a single room, a feature not at all in keeping with the spirit of pueblo construction. In this instance it is probably due to the selection of the village as the residence of whites connected with the agency or school. Of these single-room houses, one, near the south end of the long row, was being built by an American, who was living in another such house near the middle of this row. The third house, although fairly well preserved at the time of the survey, was abandoned and falling into ruin. Adjoining the middle one of these three buildings on

the south side are the outlines of two small compartments, which were evidently built as corrals for burros and are still used for that purpose.

This village, though limited to two stories in height, has, like the others of the first mesa, a number of roof holes or trapdoors in the upper story, an approach to the Zuñi practice. This feature among the Tusayan villages is probably due to intercourse with the more eastern pueblos, for it seems to occur chiefly among those having such communication most frequently. Its presence is probably the result simply of borrowing a convenient feature from those who invented it to meet a necessity. The conditions under which the houses were built have hardly been such as to stimulate the Tusayan to the invention of such a device. The uniform height of the second-story roofs seen in this village, constituting an almost unbroken level, is a rather exceptional feature in pueblo architecture. Only one depression occurs in the whole length of the main row.

#### WALPI.

Of all the pueblos, occupied or in ruins, within the provinces of Tusayan and Cibola, Walpi exhibits the widest departure from the typical pueblo arrangement (Pl. xx).

The carelessness characteristic of Tusayan architecture seems to have reached its culmination here. The confused arrangement of the rooms, mainly due to the irregularities of the site, contrasts with the work at some of the other villages, and bears no comparison with much of the ancient work. The rooms seem to have been clustered together with very little regard to symmetry, and right angles are very unusual. (See Fig. 8.)

The general plan of the village of to-day confirms the traditional accounts of its foundation. According to these its growth was gradual, beginning with a few small clusters, which were added to from time to time as the inhabitants of the lower site upon the spur of the mesa, where the mission was established, moved up and joined the pioneers on the summit. It is probable that some small rooms or clusters were built on this conspicuous promontory soon after the first occupation of this region, on account of its exceptionally favorable position as an outlook over the fields (Pl. xxi).

Though the peculiar conformation of the site on which the village has been built has produced an unusual irregularity of arrangement, yet even here an imperfect example of the typical inclosed court may be found, at one point containing the principal kiva or ceremonial chamber of the village. It is probable that the accidental occurrence of a suitable break or depression in the mesa top determined the position of this kiva at an early date and that the first buildings clustered about this point.

A unique feature in this kiva is its connection with a second subterranean chamber, reached from the kiva through an ordinary doorway. The depression used for the kiva site must have been either larger than was needed or of such form that it could not be thrown into one rec-



tangular chamber. It was impossible to ascertain the form of this second room, as the writer was not permitted to approach the connect-

ing doorway, which was closed with a slab of cottonwood. This chamber, used as a receptacle for religious paraphernalia, was said to connect with an upper room within the cluster of dwellings close by, but this could not be verified at the time of our visit. The plan indicates that such an adjoining chamber, if of average size, could easily extend partly under the dwellings on either the west or south side of the court. The rocky mesa summit is quite irregular in this vicinity, with rather an abrupt ascent to the passageway on the south as shown in Pl. XXII. Southeast from the kiva there is a large mass of rocks projecting above the general level, which has been incorporated into a cluster of dwelling rooms. Its character and relation to the architecture may be seen in Pl. XXIII. So irregular a site was not likely to be built upon until most of the available level surface had been taken up, for even in masonry of much higher development than can be found in Tusayan the builders, unable to overcome such obstacles as a large mass of protruding rock, have accommodated their buildings to such irregularities. This is very noticeable in the center cluster of Mummy Cave (in Canyon-del Muerto, Arizona), where a large mass of sandstone, fallen from the roof of the rocky niche in which the houses were built, has been incorporated into the house cluster. Between this and another kiva to the north the mesa top is nearly level. The latter kiva is





FIG. 8. Topography of the site of Walpi.

other kiva to the north the mesa top is nearly level. The latter kiva is





MASHONGNAVI, WITH SHUPAULVI IN DISTANCE.



also subterranean and was built in an accidental break in sandstone. On the very margin of this fissure stands a curious isolated rock that has survived the general erosion of the mesa. It is near this rock that the celebrated Snake-dance takes place, although the kiva from which the dancers emerge to perform the open air ceremony is not adjacent to this monument (Pl. XXIV).

A short distance farther toward the north occur a group of three more kivas. These are on the very brink of the mesa, and have been built in recesses in the crowning ledge of sandstone of such size that they could conveniently be walled up on the outside, the outer surface of rude walls being continuous with the precipitous rock face of the mesa.

The positions of all these ceremonial chambers seem to correspond with exceptionally rough and broken portions of the mesa top, showing that their location in relation to the dwelling clusters was due largely to accident and does not possess the significance that position does in many ancient pueblos built on level and unencumbered sites, where the adjustment was not controlled by the character of the surface.

The Walpi promontory is so abrupt and difficult of access that there is no trail by which horses can be brought to the village without passing through Hano and Sichumovi, traversing the whole length of the mesa tongue, and crossing a rough break or depression in the mesa summit close to the village. Several foot trails give access to the village, partly over the nearly perpendicular faces of rock. All of these have required to be artificially improved in order to render them practicable. Plate XXV, from a photograph, illustrates one of these trails, which, a portion of the way, leads up between a huge detached slab of sandstone and the face of the mesa. It will be seen that the trail at this point consists to a large extent of stone steps that have been built in. At the top of the flight of steps where the trail to the mesa summit turns to the right the solid sandstone has been pecked out so as to furnish a series of footholes, or steps, with no projection or hold of any kind alongside. There are several trails on the west side of the mesa leading down both from Walpi and Sichumovi to a spring below, which are quite as abrupt as the example illustrated. All the water used in these villages, except such as is caught during showers in the basin-like water pockets of the mesa top, is laboriously brought up these trails in large earthenware canteens slung over the backs of the women.

Supplies of every kind, provisions, harvested crops, fuel, etc., are brought up these steep trails, and often from a distance of several miles, yet these conservative people tenaciously cling to the inconvenient situation selected by their fathers long after the necessity for so doing has passed away. At present no argument of convenience or comfort seems sufficient to induce them to abandon their homes on the rocky heights and build near the water supply and the fields on which they depend for subsistence.

One of the trails referred to in the description of Hano has been converted into a wagon road, as has been already described. The Indians preferred to expend the enormous amount of labor necessary to convert this bridle path into a wagon road in order slightly to overcome the inconvenience of transporting every necessary to the mesa upon their own backs or by the assistance of burros. This concession to modern ideas is at best but a poor substitute for the convenience of homes built in the lower valleys.

## MASHONGNAVI.

Mashongnavi, situated on the summit of a rocky knoll, is a compact though irregular village, and the manner in which it conforms to the





FIG. 9. Mashongnavi and Shupanlovi from Shumopavi.


general outline of the available ground is shown on the plan. Convenience of access to the fields on the east and to the other villages probably prompted the first occupation of the east end of this rocky butte (Pl. xxvi).

In Mashongnavi of to-day the eastern portion of the village forms a more decided court than do the other portions. The completeness in itself of this eastern end of the pueblo, in connection with the form of the adjoining rows, strongly suggests that this was the first portion of the pueblo built, although examination of the masonry and construction furnish but imperfect data as to the relative age of different portions of the village. One uniform gray tint, with only slight local variations in character and finish of masonry, imparts a monotonous effect of antiquity to the whole mass of dwellings. Here and there, at rare intervals, is seen a wall that has been newly plastered; but, ordinarily, masonry of 10 years' age looks nearly as old as that built 200 years earlier. Another feature that suggests the greater antiquity of the eastern court of the pueblo is the presence and manner of occurrence here of the kiva. The old builders may have been influenced to some extent in their choice of site by the presence of a favorable depression for the construction of a kiva, though this particular example of the ceremonial room is only partly subterranean. The other kivas are almost or quite below the ground level. Although a favorable depression might readily occur on the summit of the knoll, a deep cavity, suitable for the construction of the subterranean kiva, would not be likely to occur at such a distance from the margin of the sandstone ledge. The builders evidently preferred to adopt such half-way measures with their first kiva in order to



BACK WALL OF A MASHONGNAVI HOUSE ROW.





secure its inclosure within the court, thus conforming to the typical pueblo arrangement. The numerous exceptions to this arrangement seen in Tusayan are due to local causes. The general view of Mashong-



FIG. 10. Diagram showing growth of Mashongnavi.

navi given in Pl. xxvii shows that the site of this pueblo, as well as that of its neighbor, Shupaulovi, was not particularly defensible, and that this fact would have weight in securing adherence in the first por-

tion of the pueblo built to the defensive inclosed court containing the ceremonial chamber. The plan strongly indicates that the other courts of the pueblo were added as the village grew, each added row facing

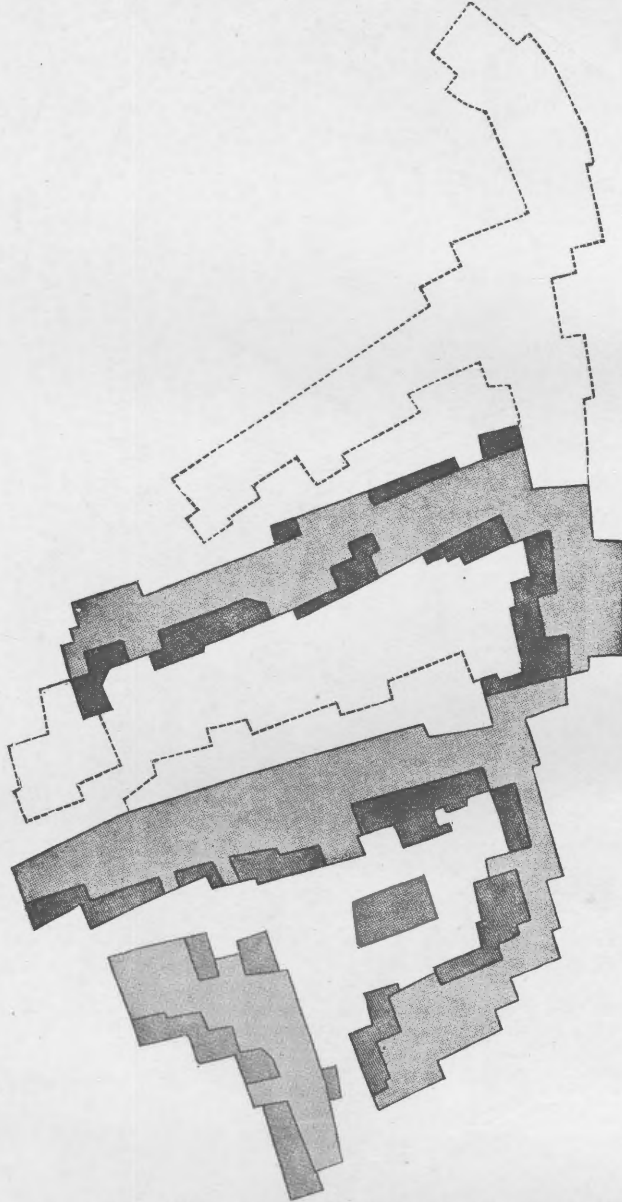




FIG. 11. Diagram showing growth of Mashongnavi.

toward the back of an older row, producing a series of courts, which, to the present time, show more terracing on their western sides. The eastern side of each court is formed, apparently, by a few additions



WEST SIDE OF A PRINCIPAL ROW IN MASHONGNAVI.





of low rooms to what was originally an unbroken exterior wall, and which is still clearly traceable through these added rooms. Such an exterior wall is illustrated in Pl. XXVIII. This process continued until

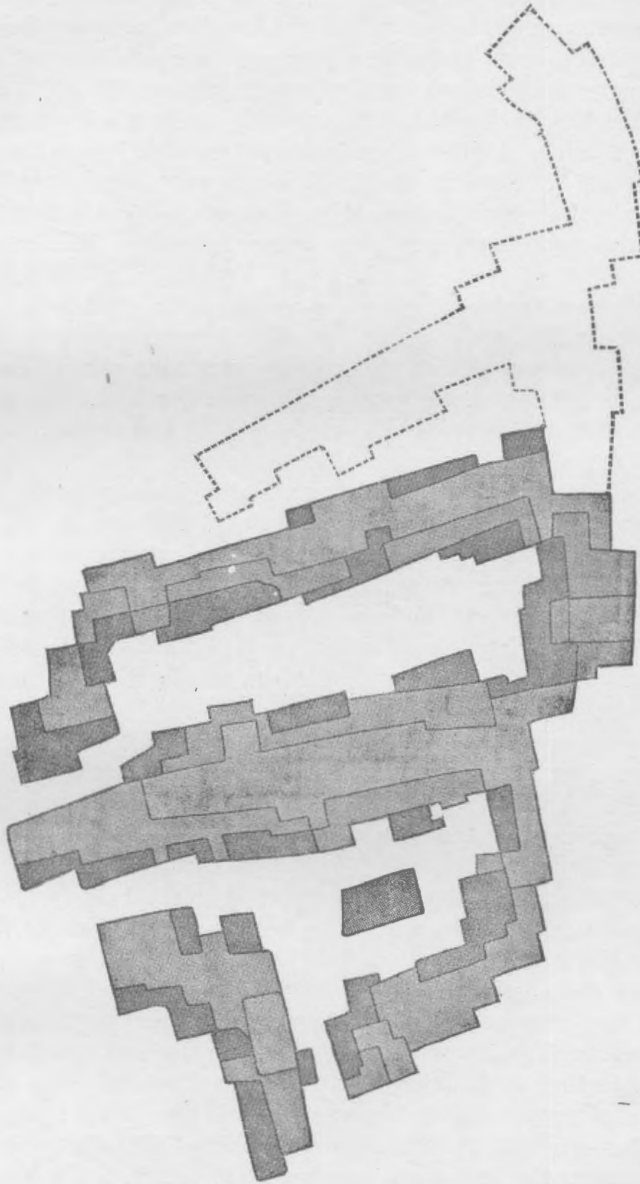


FIG. 12. Diagram showing growth of Mashongnavi.

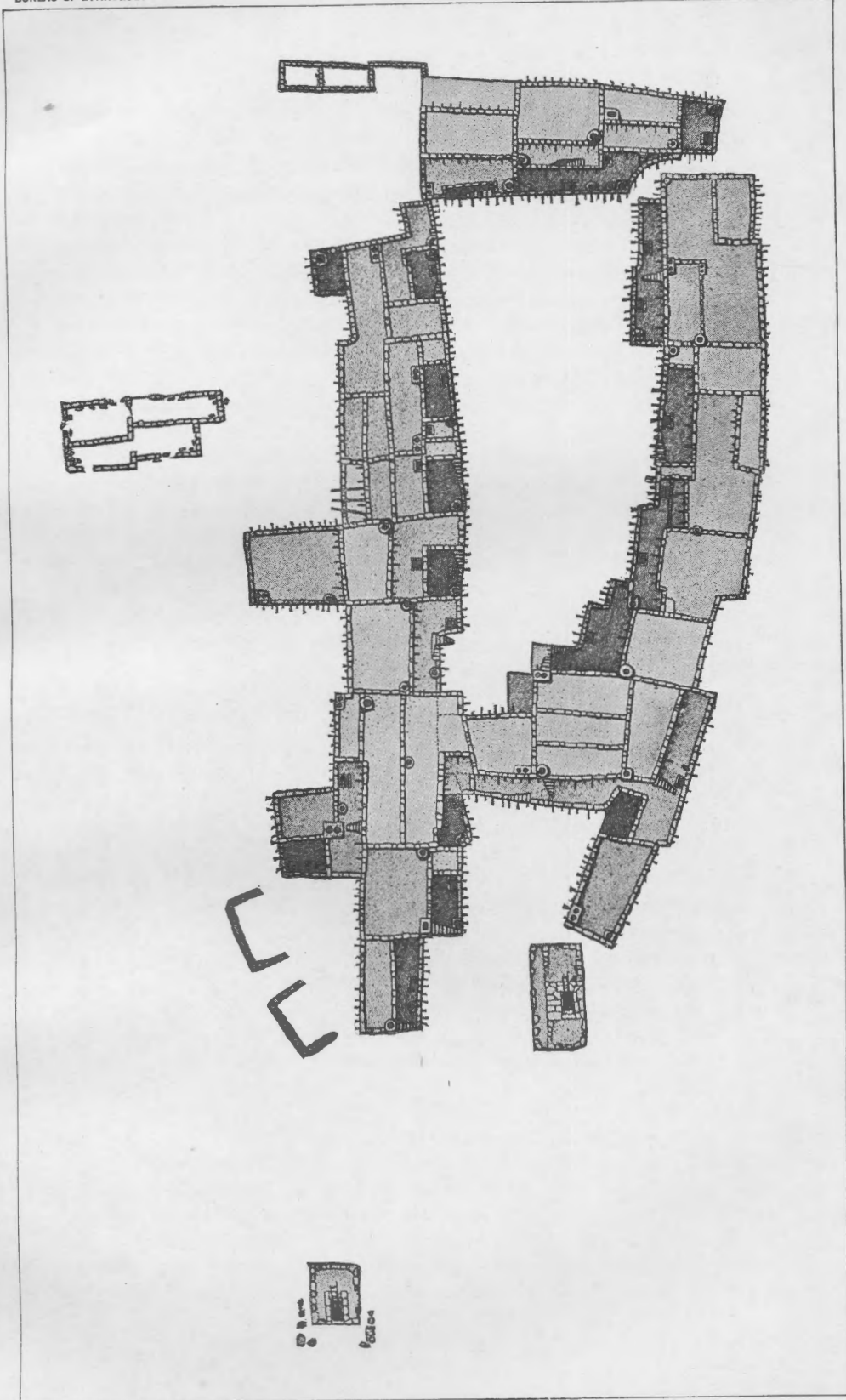
the last cluster nearly filled the available site and a wing was thrown out corresponding to a tongue or spur of the knoll upon which it was built. Naturally the westernmost or newer portions show more clearly

the evidence of additions and changes, but such evidence is not wholly wanting in the older portions. The large row that bounds the original eastern court on the west side may be seen on the plan to be of unusual width, having the largest number of rooms that form a terrace with western aspect; yet the nearly straight line once defining the original back wall of the court inclosing cluster on this side has not been obscured to any great extent by the later additions (Pl. XXVIII). This village furnishes the most striking example in the whole group of the manner in which a pueblo was gradually enlarged as increasing population demanded more space. Such additions were often carried out on a definite plan, although the results in Tusayan fall far short of the symmetry that characterizes many ruined pueblos in New Mexico and Arizona.


A few of these ancient examples, especially some of the smaller ruins of the Chaco group, are so symmetrical in their arrangement that they seem to be the result of a single effort to carry out a clearly fixed plan. By far the largest number of pueblos, however, built among the southwest tablelands, if occupied for any length of time, must have been subject to irregular enlargement. In some ancient examples, such additions to the first plan undoubtedly took place without marring the general symmetry. This was the case at Pueblo Bonito, on the Chaco, where the symmetrical and even curve of the exterior defensive wall, which was at least four stories high, remained unbroken, while the large inclosed court was encroached upon by wings added to the inner terraces. These additions comfortably provided for a very large increase of population after the first building of the pueblo, without changing its exterior appearance.

In order to make clearer this order of growth in Mashongnavi, a series of skeleton diagrams is added in Figs. 10, 11, and 12, giving the outlines of the pueblo at various supposed periods in the course of its enlargement. The larger plan of the village (Pl. XXVI) serves as a key to these terrace outlines.

The first diagram illustrates the supposed original cluster of the east court (Fig. 10), the lines of which can be traced on the larger plan, and it includes the long, nearly straight line that marks the western edge of the third story. This diagram shows also, in dotted lines, the general plan that may have guided the first additions to the west. The second diagram (Fig. 11) renders all the above material in full tint, again indicating further additions by dotted lines, and so on. (Fig. 12.) The portions of a terrace, which face westward in the newer courts of the pueblo, illustrated in Pl. XXIX, were probably built after the western row, completing the inclosure, and were far enough advanced to indicate definitely an inclosed court, upon which the dwelling rooms faced.



SHUPAULOV.



## SHUPAULOVİ.

This village, by far the smallest pueblo of the Tusayan group, illustrates a simple and direct use of the principle of the inclosed court. The plan (Pl. xxx) shows that the outer walls are scarcely broken by terraces, and nearly all the dwelling apartments open inwards upon the inclosure, in this respect closely following the previously described ancient type, although widely differing from it in the irregular disposition of the rooms. (Pl. xxxi.) A comparison with the first of the series of diagrams illustrating the growth of Mashóngnavi, will show how similar the villages may have been at one stage, and how suitable a nucleus for a large pueblo this village would prove did space and character of the site permit. Most of the available summit of the rocky knoll has already been covered, as will be seen from the topographic sketch of the site (Fig. 13). The plan shows also that some efforts at

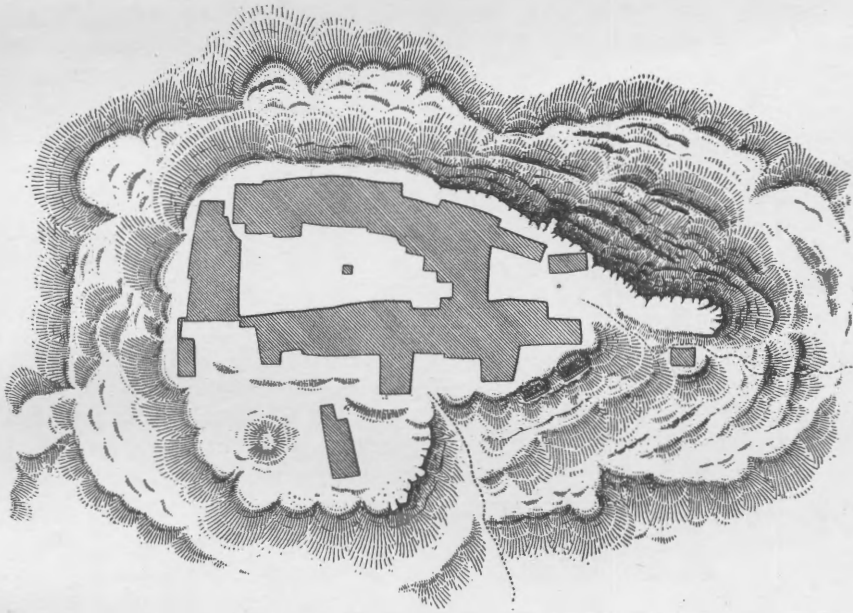


FIG. 13. Topography of the site of Shupaulovi.

extension of the pueblo have been made, but the houses outside of the main cluster have been abandoned, and are rapidly going to ruin. Several small rooms occur on the outer faces of the rows, but it can be readily seen that they do not form a part of the original plan but were added to an already complete structure.

In the inclosed court of this pueblo occurs a small box-like stone inclosure, covered with a large slab, which is used as a sort of shrine or depository for the sacred plume sticks and other ceremonial offerings.




This feature is found at some of the other villages, notably at Mashongnavi, in the central court, and at Hano, where it is located at some distance outside of the village, near the main trail to the mesa.

The plan of this small village shows three covered passageways similar to those noted in Walpi on the first mesa, though their presence here can not be ascribed to the same motives that impelled the Walpi to build in this way; for the densely crowded site occupied by the latter compelled them to resort to this expedient. One of these is illustrated in Pl. XXXII. Its presence may be due in this instance to a determination to adhere to the protected court while seeking to secure convenient means of access to the inclosed area. It is remarkable that this, the smallest of the group, should contain this feature.


This village has but two kivas, one of which is on the rocky summit near the houses and the other on the lower ground near the foot of the trail that leads to the village. The upper kiva is nearly subterranean, the roof being but a little above the ground on the side toward the village, but as the rocky site slopes away a portion of side wall is exposed. This was roughly built, with no attempt to impart finish to its outer face, either by careful laying of the masonry or by plastering. Pl. XXXIII illustrates this kiva in connection with the southeastern portion of the village. The plan shows how the prolongation of the side rows of the village forms a suggestion of a second court. Its development into any such feature as the secondary or additional courts of Mashongnavi was prohibited by the restricted site.

As in other villages of this group, the desire to adhere to the subterranean form of ceremonial chamber outweighed the inducement to place it within the village, or, in the case of the second kiva, even of placing it on the same level as the houses, which are 30 feet above it with an abrupt trail between them. It is curious and instructive to see a room, the use of which is so intimately connected with the inner life of the village, placed in such a comparatively remote and inaccessible position through an intensely conservative adherence to ancient practice requiring this chamber to be depressed.

The general view of the village given in Pl. XXXI strikingly illustrates the blending of the rectangular forms of the architecture with the angular and sharply defined fractures of the surrounding rock. This close correspondence in form between the architecture and its immediate surroundings is greatly heightened by the similarity in color. Mr. Stephen has called attention to a similar effect on the western side of Walpi and its adjacent mesa edge, which he thought indicates a distinct effort at concealment on the part of the builders, by blending the architecture with the surroundings. This similarity of effect is often accidental, and due to the fact that the materials of the houses and of the mesas on which they are built are identical. Even in the case of Walpi, cited by Mr. Stephen, where the buildings come to the very mesa edge, and in their vertical lines appear to carry out the effect of



SHUPAULOV.



the vertical fissures in the upper benches of sandstone, there was no intentional concealment. It is more likely that, through the necessity of building close to the limits of the crowded sites, a certain degree of correspondence was unintentionally produced between the jogs and angles of the houses and those of the mesa edge.

Such correspondence with the surroundings, which forms a striking feature of many primitive types of construction where intention of concealment had no part, is doubtless mainly due to the use of the most available material, although the expression of a type of construction that has prevailed for ages in one locality would perhaps be somewhat influenced by constantly recurring forms in its environment. In the system of building under consideration, such influence would, however, be a very minute fraction in the sum of factors producing the type and could never account for such examples of special and detailed correspondence as the cases cited, nor could it have any weight in developing a rectangular type of architecture.

In the development of primitive arts the advances are slow and laborious, and are produced by adding small increments to current knowledge. So vague and undefined an influence as that exerted by the larger forms of surrounding nature are seldom recognized and acknowledged by the artisan; on the contrary, experiments, resulting in improvement, are largely prompted by practical requirements. Particularly is this the case in the art of house-building.

## SHUMOPAVI.

This village, although not so isolated as Oraibi, has no near neighbors and is little visited by whites or Indians. The inhabitants are rarely seen at the trading post to which the others resort, and they seem to be pretty well off and independent as compared with their neighbors of the other villages (Pl. xxxiv). The houses and courts are in keeping with the general character of the people and exhibit a degree of neatness and thrift that contrasts sharply with the tumble-down appearance of some of the other villages, especially those of the Middle Mesa and Oraibi. There is a general air of newness about the place, though it is questionable whether the architecture is more recent than that of the other villages of Tusayan. This effect is partly due to the custom of frequently renewing the coating of mud plaster. In most of the villages little care is taken to repair the houses until the owner feels that to postpone such action longer would endanger its stability. Many of the illustrations in this chapter indicate the proportion of rough masonry usually exposed in the walls. At Shumopavi (Pl. xxxv), however, most of the walls are smoothly plastered. In this respect they resemble Zuñi and the eastern pueblos, where but little naked masonry can be seen. Another feature that adds to the effect of neatness and finish in this village is the frequent use of a whitewash of



gypsum on the outer face of the walls. This wash is used partly as an ornament and partly as protection against the rain. The material, called by the Mexicans "yeso," is very commonly used in the interior of their houses throughout this region, both by Mexicans and Indians. More rarely it is used among the pueblos as an external wash. Here, however, its external use forms quite a distinctive feature of the village. The same custom in several of the cliff houses of Canyon de Chelly attests the comparative antiquity of the practice, though not necessarily its pre-Columbian origin.


Shumopavi, compared with the other villages, shows less evidence of having been built on the open court idea, as the partial inclosures assume such elongated forms in the direction of the long, straight rows of the rooms; yet examination shows that the idea was present to a slight extent.

At the southeast corner of the pueblo there is a very marked approach to the open court, though it is quite evident that the easternmost row has its back to the court, and that the few rooms that face the other way are later additions. In fact, the plan of the village and the distribution of the terraces seem to indicate that the first construction consisted only of a single row facing nearly east, and was not an inclosed court, and that a further addition to the pueblo assumed nearly the same form, with its face or terraced side toward the back of the first row only partly adapting itself by the addition of a few small rooms later, to the court arrangement, the same operation being continued, but in a form not so clearly defined, still farther toward the west.


The second court is not defined on the west by such a distinct row as the others, and the smaller clusters that to some extent break the long, straight arrangement bring about an approximation to a court, though here again the terraces only partly face it, the eastern side being bounded by the long exterior wall of the middle row, two and three stories high, and almost unbroken throughout its entire length of 400 feet. The broken character of the small western row, in conjunction with the clusters near it, imparts a distinct effect to the plan of this portion, differentiating it in character from the masses of houses formed by the other two rows. The latter are connected at their southern end by a short cross row which converts this portion of the village practically into a single large house. Two covered passageways, however, which are designated on the plan, give access to the southeast portion of the court. This portion is partly separated from the north half of the inclosure by encroaching groups of rooms. This partial division of the original narrow and long court appears to be of later date.

The kivas are four in number, of which but one is within the village. The latter occupies a partly inclosed position in the southwest portion, and probably owes its place to some local facility for building a kiva on this spot in the nature of a depression in the mesa summit; but even





A COVERED PASSAGeway OF SHUPAULOVI.



with such aid the ceremonial chamber was built only partly under ground, as may be seen in Fig. 14. The remaining three kivas are more distinctly subterranean, and in order to obtain a suitable site one of these was located at a distance of more than 200 feet from the village, toward the mesa edge on the east. The other two are built very close together, apparently in contact, just beyond the northern extremity of the village. One of these is about 3 feet above the surface at one corner, but nearly on a level with the ground at its western side where it adjoins its neighbor. These two kivas are illustrated in Pl. LXXXVIII and Fig. 21.

Here again we find that the ceremonial chamber that forms so impor-



FIG. 14. Court kiva of Shumopavi.

tant a feature among these people, occupies no fixed relation to the dwellings, and its location is largely a matter of accident, a site that would admit of the partial excavation or sinking of the chamber below the surface being the main requisite. The northwest court contains another of the small inclosed shrines already described as occurring at Shupaulovi and elsewhere.

The stonework of this village also possesses a somewhat distinctive character. Exposed masonry, though comparatively rare in this well-plastered pueblo, shows that stones of suitable fracture were selected and that they were more carefully laid than in the other villages. In places the masonry bears a close resemblance to some of the ancient work, where the spaces between the longer tablets of stone were carefully chinked with small bits of stone, bringing the whole wall to a uniform face, and is much in advance of the ordinary slovenly methods of construction followed in Tusayan.

Shumopavi is the successor of an older village of that name, one of the cities of the ancient Tusayan visited by a detachment of Coronado's expedition in 1540. The ruins of that village still exist, and they formerly contained vestiges of the old church and mission buildings established

by the monks. The squared beams from these buildings were considered valuable enough to be incorporated in the construction of ceremonial kivas in some of the Tusayan villages. This old site was not visited by the party.


Oraibi.

This is one of the largest modern pueblos, and contains nearly half the population of Tusayan; yet its great size has not materially affected the arrangement of the dwellings. The general plan (see Pl. XXXVI) simply shows an unusually large collection of typical Tusayan house-rows, with the general tendency to face eastward displayed in the other villages of the group. There is a remarkable uniformity in the direction of the rows, but there are no indications of the order in which the successive additions to the village were made, such as were found at Mashónnavi.

The clusters of rooms do not surpass the average dimensions of those in the smaller villages. In five of the clusters in Oraibi a height of four stories is reached by a few rooms; a height seen also in Walpi.


At several points in Oraibi, notably on the west side of cluster No. 7, may be seen what appears to be low terraces faced with rough masonry. The same thing is also seen at Walpi, on the west side of the northernmost cluster. This effect is produced by the gradual filling in of abandoned and broken-down marginal houses, with fallen masonry and drifted sand. The appearance is that of intentional construction, as may be seen in Pl. XXXIX.

The rarity of covered passageways in this village is noteworthy, and emphasizes the marked difference in the character of the Tusayan and Zuñi ground plans. The close crowding of rooms in the latter has made a feature of the covered way, which in the scattered plan of Oraibi is rarely called for. When found it does not seem an outgrowth of the same conditions that led to its adoption in Zuñi. A glance at the plans will show how different has been the effect of the immediate environment in the two cases. In Zuñi, built on a very slight knoll in the open plain, the absence of a defensive site has produced unusual development of the defensive features of the architecture, and the result is a remarkably dense clustering of the dwellings. At Tusayan, on the other hand, the largest village of the group does not differ in character from the smallest. Occupation of a defensive site has there in a measure taken the place of a special defensive arrangement, or close clustering of rooms. Oraibi is laid out quite as openly as any other of the group, and as additions to its size have from time to time been made the builders have, in the absence of the defensive motive for crowding the rows or groups into large clusters, simply followed the usual arrangement. The crowding that brought about the use of the covered way was due in Walpi to restricted site, as nearly all the available summit of its rocky promontory has been covered with buildings. In Zuñi, on



THE CHIEF KIVA OF SHUPAULVI.





the other hand, it was the necessity for defense that led to the close clustering of the dwellings and the consequent employment of the covered way.

A further contrast between the general plans of Oraibi and Zuñi is afforded in the different manner in which the roof openings have been employed in the two cases. The plan of Zuñi, Pl. LXXVI, shows great numbers of small openings, nearly all of which are intended exclusively for the admission of light, a few only being provided with ladders. In Oraibi, on the other hand, there are only seventeen roof openings above the first terrace, and of these not more than half are intended for the admission of light. The device is correspondingly rare in other villages of the group, particularly in those west of the first mesa. In Mashóngnavi the restricted use of the roof openings is particularly noticeable; they all are of the same type as those used for access to first terrace rooms. There is but one roof opening in a second story. An examination of the plan, Pl. xxx, will show that in Shupaúlovi but two such openings occur above the first terrace, and in the large village of Shumopavi, Pl. xxxiv, only about eight. None of the smaller villages can be fairly compared with Zuñi in the employment of this feature, but in Oraibi we should expect to find its use much more general, were it not for the fact that the defensive site has taken the place of the close clustering of rooms seen in the exposed village of Zuñi, and, in consequence, the devices for the admission of light still adhere to the more primitive arrangement (Pls. XL and XLI).

The highest type of pueblo construction, embodied in the large communal fortress houses of the valleys, could have developed only as the builders learned to rely for protection more upon their architecture and less upon the sites occupied. So long as the sites furnished a large proportion of the defensive efficiency of a village, the invention of the builders was not stimulated to substitute artificial for natural advantages. Change of location and consequent development must frequently have taken place owing to the extreme inconvenience of defensive sites to the sources of subsistence.

The builders of large valley pueblos must frequently have been forced to resort hastily to defensive sites on finding that the valley towns were unfitted to withstand attack. This seems to have been the case with the Tusayan; but that the Zuñi have adhered to their valley pueblo through great difficulties is clearly attested by the internal evidence of the architecture itself, even were other testimony altogether wanting.

## MOEN-KOPI.

About 50 miles west from Oraibi is a small settlement used by a few families from Oraibi during the farming season, known as Moen-kopi. (Pl. XLIII). The present village is comparatively recent, but, as is the case with many others, it has been built over the remains of an older settlement. It is said to have been founded within the memory of

some of the Mormon pioneers at the neighboring town of Tuba City, named after an old Oraibi chief, recently deceased.

The site would probably have attracted a much larger number of settlers, had it not been so remote from the main pueblos of the province, as in many respects it far surpasses any of the present village sites. A large area of fertile soil can be conveniently irrigated from copious springs in the side of a small branch of the Moen-kopi wash. The village occupies a low, rounded knoll at the junction of this branch with the main wash, which on the opposite or southern side is quite precipitous. The gradual encroachments of the Mormons for the last twenty years have had some effect in keeping the Tusayan from more fully utilizing the advantages of this site (Pl. XLII).

Moen-kopi is built in two irregular rows of one-story houses. There are also two detached single rooms in the village—one of them built for a kiva, though apparently not in use at the time of our survey, and the other a small room with its principal door facing an adjoining row. The arrangement is about the same that prevails in the other villages, the rows having distinct back walls of rude masonry.

Rough stone work predominates also in the fronts of the houses, though it is occasionally brought to a fair degree of finish. Some adobe work is incorporated in the masonry, and at one point a new and still unroofed room was seen built of adobe bricks on a stone foundation about a foot high. There is but little adobe masonry, however, in Tusayan. Its use in this case is probably due to Mormon influence.

Moen-kopi was the headquarters of a large business enterprise of the Mormons a number of years ago. They attempted to concentrate the product of the Navajo wool trade at this point and to establish here a completely appointed woolen mill. Water was brought from a series of reservoirs built in a small valley several miles away, and was conducted to a point on the Moen-kopi knoll, near the end of the south row of houses, where the ditch terminated in a solidly constructed box of masonry. From this in turn the water was delivered through a large pipe to a turbine wheel, which furnished the motive power for the works. The ditch and masonry are shown on the ground plan of the village (Pl. XLIII). This mill was a large stone building, and no expense was spared in fitting it up with the most complete machinery. At the time of our visit the whole establishment had been abandoned for some years and was rapidly going to decay. The frames had been torn from the windows, and both the floor of the building and the ground in its vicinity were strewn with fragments of expensive machinery, broken cog-wheels, shafts, etc. This building is shown in Pl. XLV, and may serve as an illustration of the contrast between Tusayan masonry and modern stone-mason's work carried out with the same material. The comparison, however, is not entirely fair, as applied to the pueblo builders in general, as the Tusayan mason is unusually careless in his work. Many old examples are seen in which the finish of the walls compares very

favorably with the American mason's work, though the result is attained in a wholly different manner, viz, by close and careful chinking with numberless small tablets of stone. This process brings the wall to a remarkably smooth and even surface, the joints almost disappearing in the mosaic-like effect of the wall mass. The masonry of Moen-kopi is more than ordinarily rough, as the small village was probably built hastily and used for temporary occupation as a farming center. In the winter the place is usually abandoned, the few families occupying it during the farming months returning to Oraibi for the season of festivities and ceremonials.

## CHAPTER III.

### RUINS AND INHABITED VILLAGES OF CIBOLA.

#### PHYSICAL FEATURES OF THE PROVINCE.

Though the surroundings of the Cibolan pueblos and ruins exhibit the ordinary characteristics of plateau scenery, they have not the monotonous and forbidding aspect that characterizes the mesas and valleys of Tusayan. The dusty sage brush and the stunted cedar and piñon, as in Tusayan, form a conspicuous feature of the landscape, but the cliffs are often diversified in color, being in cases composed of alternating bands of light gray and dark red sandstone, which impart a considerable variety of tints to the landscape. The contrast is heightened by the proximity of the Zuñi Mountains, an extensive timber-bearing range that approaches within 12 miles of Zuñi, narrowing down the extent of the surrounding arid region.


Cibola has also been more generously treated by nature in the matter of water supply, as the province contains a perennial stream which has its sources near the village of Nutria, and, flowing past the pueblo of Zuñi, disappears a few miles below. During the rainy season the river empties into the Colorado Chiquito. The Cibolan pueblos are built on the foothills of mesas or in open valley sites, surrounded by broad fields, while the Tusayan villages are perched upon mesa promontories that overlook the valley lands used for cultivation.

#### PLANS AND DESCRIPTIONS OF RUINS.


##### HAWIKUH.

The village of Hawikuh, situated about 15 miles to the south of Zuñi, consisted of irregular groups of densely clustered cells, occupying the point of a spur projecting from a low rounded hill. The houses are in such a ruined condition that few separate rooms can be traced, and these are much obscured by débris. This débris covers the entire area extending down the east slope of the hill to the site of the church. The large amount of débris and the comparative thinness of such walls as are found suggest that the dwellings had been densely clustered, and carried to the height of several stories. Much of the space between the village on the hill and the site of the Spanish church on the plain at its foot is covered with masonry débris, part of which has slid down from above (Pl. XLVI).





SHUMOPAYI.



The arrangement suggests a large principal court of irregular form. The surrounding clusters are very irregularly disposed, the directions of the prevailing lines of walls greatly varying in different groups. There is a suggestion also of several smaller courts, as well as of alleyways leading to the principal one.

The church, built on the plain below at a distance of about 200 feet from the main village, seems to have been surrounded by several groups of rooms and inclosures of various sizes, differing somewhat in character from those within the village. These groups are scattered and open, and the small amount of débris leads to the conclusion that this portion of the village was not more than a single story in height. (Pl. XLVII.)

The destruction of the village has been so complete that no vestige of constructional details remains, with the exception of a row of posts in a building near the church. The governor of Zuñi stated that these posts were part of a projecting porch similar to those seen in connection with modern houses. (See Pls. LXXI, LXXV.) Suggestions of this feature are met with at other points on the plain, but they all occur within the newer portion of the village around the church. Some of the larger inclosures in this portion of the village were very lightly constructed, and cover large areas. They were probably used as corrals. Inclosures for this purpose occur at other pueblos traditionally ascribed to the same age.

The church in this village was constructed of adobe bricks, without the introduction of any stonework. The bricks appear to have been molded with an unusual degree of care. The massive angles of the northwest, or altar end of the structure, have survived the stonework of the adjoining village and stand to-day 13 feet high. (Pl. XLVIII.)

## KETCHIPAUAN.

The small village of Ketchipauan appears to have been arranged about two courts of unequal dimensions. It is difficult to determine, however, how much of the larger court, containing the stone church, is of later construction. (Pl. XLIX.)

All the northwest portion of the village is now one large inclosure or corral, whose walls have apparently been built of the fallen masonry from the surrounding houses, leaving the central space clear. This wall on the northeast side of the large inclosure apparently follows the jogs and angles of the original houses. This may have been the outer line of rooms, as traces of buildings occur for some distance within it. On the opposite side the wall is nearly continuous, the jogs being of slight projection. Here some traces of dwellings occur outside of the wall in places to a depth of three rooms. The same thing occurs also at the north corner. The continuation of these lines suggests a rectangular court of considerable size, bounded symmetrically by groups of compartments averaging three rooms deep. (Pl. L.)

Several much smaller inclosures made in the same way occur in the village, but they apparently do not conform to the original courts.

At the present time dwelling rooms are traceable over a portion of the area south and west of the church. As shown on the plan, upright posts occasionally occur. These appear to have been incorporated into the original walls, but the latter are so ruined that this can not be stated positively, as such posts have sometimes been incorporated in modern corral walls. In places they suggest the balcony-like feature seen in modern houses, as in Hawikuh, but in the east portion of the pueblo they are irregularly scattered about the rooms. A considerable area on the west side of the ruin is covered with loosely scattered stones, affording no suggestions of a ground plan. They do not seem sufficient in amount to be the remains of dwelling rooms.

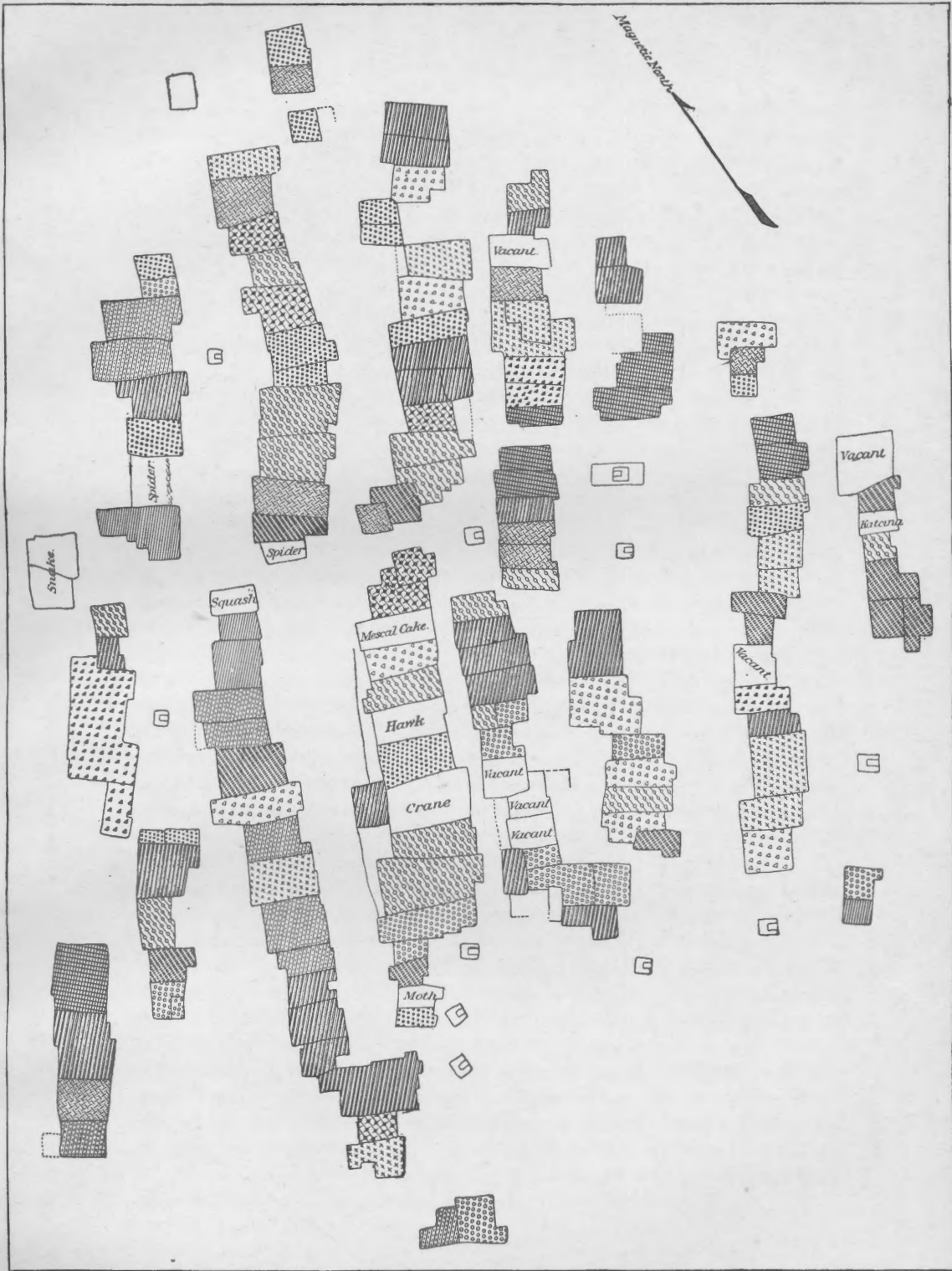
The Spanish church in this pueblo was built of stone, but the walls were much more massive than those of the dwellings. The building is well preserved, most of the walls standing 8 or 10 feet high, and in places 14 feet. This church was apparently built by Indian labor, as the walls everywhere show the chinking with small stones characteristic of the native work. In this village also, the massive Spanish construction has survived the dwelling houses.

The ground plan of the church shows that the openings were splayed in the thickness of the walls, at an angle of about 45°. In the doorway, in the east end of the building, the greater width of the opening is on the inside, a rather unusual arrangement; in the window, on the north side, this arrangement is reversed, the splay being outward. On the south side are indications of a similar opening, but at the present time the wall is so broken out that no well defined jamb can be traced, and it is impossible to determine whether the splayed opening was used or not. The stones of the masonry are laid with extreme care at the angles and in the faces of these splays, producing a highly finished effect.

The position of the beam-holes on the inner face of the wall suggests that the floor of the church had been raised somewhat above the ground, and that there may have been a cellar-like space under it. No beams are now found, however, and no remains of wood are seen in the "altar" end of the church. At the present time there are low partitions dividing the inclosed area into six rooms or cells. The Indians state that these were built at a late date to convert the church into a defense against the hostile Apache from the south. These partitions apparently formed no part of the original design, yet it is difficult to see how they could have served as a defense, unless they were intended to be roofed over and thus converted into completely inclosed rooms. A stone of somewhat larger size than usual has been built into the south wall of the church. Upon its surface some native artist has engraved a rudely drawn mask.

About 150 yards southeast from the church, and on the edge of the low mesa upon which the ruin stands, has been constructed a reservoir of large size which furnished the pueblo with a reserve water supply. The ordinary supply was probably derived from the valley below, where






PARROQUET	YOUNG CORN.	RABBIT.	COYOTE	BEAR	EAGLE.	SUN.
LIZARD	SAND.	BADGER.	BOW	BURROWING OWL	REED	

KEY TO ORAIBI PLAN, ALSO SHOWING LOCALIZATION OF GENTES.





water is found at no great distance from the pueblo. Springs may also have formerly existed near the village, but this reservoir, located where the drainage of a large area discharges, must have materially increased the water supply. The basin or depression is about 110 feet in diameter and its present depth in the center is about 4 feet; but it has undoubtedly been filled in by sediment since its abandonment. More than half of its circumference was originally walled in, but at the present time the old masonry is indicated only by an interrupted row of large foundation stones and fallen masonry. Some large stones, apparently undisturbed portions of the mesa edge, have been incorporated into the inclosing masonry. The Indians stated that originally the bottom of this basin was lined with stones, but these statements could not be verified. Without excavation on the upper side, the basin faded imperceptibly into the rising ground of the surrounding drainage. Other examples of these basin reservoirs are met with in this region.

## CHALOWE.

About 15° north of west from Hawikuh, and distant 1½ miles from it, begins the series of ruins called Chalowe. They are located on two low elevations or foothills extending in a southwestern direction from the group of hills, upon whose eastern extremity Hawikuh is built. The southernmost of the series covers a roughly circular area about 40 feet in diameter. Another cluster, measuring about 30 feet by 20, lies immediately north of it, with an intervening depression of a foot or so. About 475 feet northwest occurs a group of three rooms situated on a slight rise. A little east of north and a half a mile distant from the latter is a small hill, upon which is located a cluster of about the same form and dimensions as the one first described. Several more vaguely defined clusters are traceable near this last one, but they are all of small dimensions.

This widely scattered series of dwelling clusters, according to the traditional accounts, belonged to one tribe, which was known by the general name of Chalowe. It is said to have been inhabited at the time of the first arrival of the Spaniards. The general character and arrangement however, are so different from the prevailing type in this region that it seems hardly probable that it belonged to the same people and the same age as the other ruins.

No standing walls are found in any portion of the group, and the small amount of scattered masonry suggests that the rooms were only one story high. Yet the débris of masonry may have been largely covered up by drifting sand. Now it is hardly possible to trace the rooms, and over most of the area only scattered stones mark the positions of the groups of dwellings.

## HAMPASSAWAN.

Of the village of Hampassawan, which is said traditionally to have been one of the seven cities of Cibola visited by Coronado, nothing now

remains but two detached rooms, both showing vestiges of an upper story. With this exception, the destruction of the village is complete and only a low rise in the plain marks its site. Owing to its exposed position, the fallen walls have been completely covered with drifting sand and earth, no vestige of the buildings showing through the dense growth of sagebrush that now covers it.

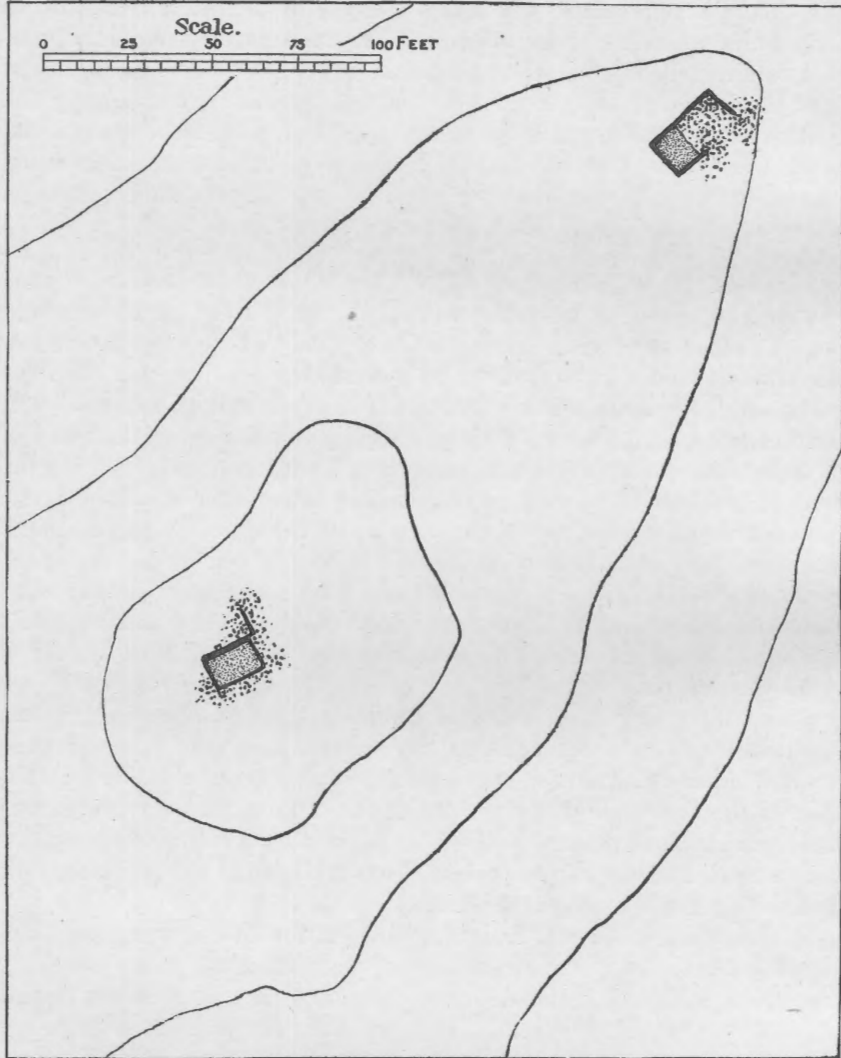



FIG. 15. Hampassawan, plan.

The two surviving rooms referred to appear to have been used from time to time, as outlooks over corn fields close by, and as a defense against the Navajo. Their final abandonment, and that of the cultivation of the adjoining fields, is said to have been due to the killing of a



A COURT OF ORAIBI.





Zuñi there, by the Navajo, within very recent times. These rooms have been several times repaired, the one on the west particularly. In the latter an additional wall has been built upon the northern side, as shown on the plan, Fig. 15. The old roof seems to have survived until recently, for, although at the present time the room is covered with a roof of rudely split cedar beams, the remains of the old, carefully built roof lie scattered about in the corners of the room, under the dirt and débris. The openings are very small and seem to have been modified since the original construction, but it is difficult to distinguish between the older original structure and the more recent additions.

## K'IAKIMA.

On the south side of the isolated mesa of Tâaaiyalana and occupying a high rounded spur of foothills, is the ruined village of K'iakima (Pl. LII). A long gulch on the west side of the spur contains, for 300 or 400 yards, a small stream which is fed from springs near the ruined village.

The entire surface of the hill is covered with scattered débris of fallen walls, which must at one time have formed a village of considerable size. Over most of this area the walls can not be traced; the few rooms which can be distinctly outlined, occurring in a group on the highest part of the hill. Standing walls are here seen, but they are apparently recent, one room showing traces of a chimney (Pl. LIV). Some of the more distinct inclosures, built from fallen masonry of the old village, seem to have been intended for corrals. This is the case also with the remains found on the cliffs to the north of the village, whose position is shown on the plan (Pl. LIII). Here nearly all the scattered stones of the original one-story buildings, have been utilized for these large inclosures. It is quite possible that these smaller structures on the ledge of the mesa were built and occupied at a much later date than the principal village. Pl. LIII illustrates a portion of the base of Tâaaiyalana where these inclosures appear.

A striking feature of this ruin is the occurrence in the northeast corner of the village of large upright slabs of stone. The largest of these is about 3 feet wide and stands 5½ feet out of the ground. One of the slabs is of such symmetrical form that it suggests skillful artificial treatment, but the stone was used just as it came from a seam in the cliff above. From the same seam many slabs of nearly equal size and symmetrical form have fallen out and now lie scattered about on the talus below. Some are remarkable for their perfectly rectangular form, while all are distinguished by a notable uniformity in thickness. Close by, and apparently forming part of the same group, are a number of stones imbedded in the ground with their upper edges exposed and placed at right angles to the faces of the vertical monuments. The taller slabs are said by the Indians to have been erected as a defense against the attacks of the Apache upon this pueblo, but only a portion of the group could, from their position, have been of any use for this

purpose. The stones probably mark graves. Although thorough excavation of the hard soil could not be undertaken, digging to the depth of 18 inches revealed the same character of pottery fragments, ashes, etc., found in many of the pueblo graves. Mr. E. W. Nelson found identical remains in graves in the Rio San Francisco region which he excavated in collecting pottery. Comparatively little is known, however, of the burial practices of this region, so it would be difficult to decide whether this was an ordinary method of burial or not.


This pueblo has been identified by Mr. Cushing, through Zuñi tradition, as the scene of the death of Estevanico, the negro who accompanied the first Spanish expedition to Cibola.

#### MATSAKI.


Matsaki is situated on a foothill at the base of Tâaaiyalana, near its northwestern extremity. This pueblo is in about the same state of preservation as K'iakima, no complete rooms being traceable over most of the area. Traces of walls, where seen, are not uniform in direction, suggesting irregular grouping of the village. At two points on the plan rooms partially bounded by standing walls are found. These appear to owe their preservation to their occupation as outlooks over fields in the vicinity long after the destruction of the pueblo. One of the two rooms shows only a few feet of rather rude masonry. The walls of the other room, in one corner, stand the height of a full story above the surrounding débris, a low room under it having been partially filled up with fallen masonry and earth. The well preserved inner corner of the exposed room shows lumps of clay adhering here and there to the walls, the remnants of an interior corner chimney. No trace of the supports for a chimney hood, such as occur in the modern fireplaces, could be found. The form outlined against the wall by these slight remains indicates a rather rudely constructed feature which was added at a late date to the room and formed no part of its original construction. It was probably built while the room was used as a farming outlook. As shown on the ground plan (Pl. LV), a small cluster of houses once stood at some little distance to the southwest of the main pueblo and was connected with the latter by a series of rooms. The intervening space may have been a court. At the northern edge of the village a primitive shrine has been erected in recent times and is still in use. It is rudely constructed by simply piling up stones to a height of 2½ or 3 feet, in a rudely rectangular arrangement, with an opening on the east. This shrine, facing east, contains an upright slab of thin sandstone on which a rude sun-symbol has been engraved. The governor of Zuñi, in explaining the purpose of this shrine, compared its use to that of our own astronomical observatories, which he had seen.

#### PINAWA.

The ruins of the small pueblo of Pinawa occupy a slight rise on the south side of the Zuñi River, a short distance west of Zuñi. The road



MASONRY TERRACES OF ORAIBI.





from Zuñi to Ojo Caliente traverses the ruin. Over most of the area rooms can not be traced. One complete room, however, has been preserved and appears to be still occupied during the cultivation of the neighboring "milpas." It is roofed over and in good condition, though the general character of the masonry resembles the older work. On the plan (Fig. 16) it will be seen that the stones of the original masonry have been collected and built into a number of large inclosures, which have in turn been partly destroyed. The positions of the entrances to these inclosures can be traced by the absence of stones on the surface. The general outline of the corral-like inclosures appears to have followed comparatively well preserved portions of the original wall, as was the case at Ketchipauan. (Pl. LVI.)



FIG. 16. Pinawa, plan.

On the southwest side of the pueblo, portions of the outer wall are distinctly traceable, some of the stones being still in position. This




portion of the outline is distinguished by a curious series of curves, resembling portions of Nutria and Pescado, but intersecting in an unusual manner.

The Ojo Caliente road passes between the main ruin and the standing room above described. The remnants of the fallen masonry are so few and so promiscuously scattered over this area that the continuity of remains can not be fully traced.


#### HALONA.

An ancient pueblo called Halona is said to have belonged to the Cibolan group, and to have been inhabited at the time of the conquest. It occupied a portion of the site upon which the present pueblo of Zuñi stands. A part of this pueblo was built on the opposite side of the river, where the remains of walls were encountered at a slight depth below the surface of the ground in excavating for the foundations of Mr. Cushing's house. At that time only scattered remains of masonry were met with, and they furnished but little indication of details of plan or arrangement. Later—during the summer of 1888—Mr. Cushing made extensive additions to his house on the south side of the river, and in excavating for the foundations laid bare a number of small rooms. Excavation was continued until December of that year, when a large part of the ancient village had been exposed. Pl. LVII, from a photograph, illustrates a portion of these remains as seen from the southwest corner of Zuñi. The view was taken in the morning during a light fall of snow which, lightly covering the tops of the walls left standing in the excavations, sharply defined their outlines against the shadows of the rooms.

It seems impossible to restore the entire outline of the portion of Halona that has served as a nucleus for modern Zuñi from such data as can be procured. At several points of the present village, however, vestiges of the old pueblo can be identified. Doubtless if access could be obtained to all the innermost rooms of the pueblo some of them would show traces of ancient methods of construction sufficient, at least, to admit of a restoration of the general form of the ancient pueblo. At the time the village was surveyed such examination was not practicable. The portion of the old pueblo serving as a nucleus for later construction would probably be found under houses Nos. 1 and 4, forming practically one mass of rooms. Strangers and outsiders are not admitted to these innermost rooms. Outcrops in the small cluster No. 2 indicate by their position a continuous wall of the old pueblo, probably the external one. Portions of the ancient outer wall are probably incorporated into the west side of cluster No. 1. On the north side of cluster No. 2 (see Pl. LXXVI) may be seen a buttress-like projection whose construction of small tabular stones strongly contrasts with the character of the surrounding walls, and indicates that it is a fragment of the ancient pueblo. This projecting buttress answers no purpose whatever in its present position.



ORABI HOUSE ROW, SHOWING COURT SIDE.



The above suggestions are confirmed by another feature in the same house-cluster. On continuing the line of this buttress through the governor's house we find a projecting fragment of second story wall, the character and finish of which is clearly shown in Pl. LVIII. Its general similarity to ancient masonry and contrast with the present careless methods of construction are very noticeable. The height of this fragment above the ground suggests that the original pueblo was in a very good state of preservation when it was first utilized as a nucleus for later additions. That portion under house No. 1 is probably equally well preserved. The frequent renovation of rooms by the application of a mud coating renders the task of determining the ancient portions of the cluster by the character of the masonry a very difficult one. Ceilings would probably longest retain the original appearance of the ancient rooms as they are not subjected to such renovation.

Mr. Cushing thought that the outer western wall of the ancient pueblo was curved in outline. It is more probable, however, that it regulated the lines of the present outer rooms, and is reflected in them, as the usual practice of these builders was to put one partition directly over another in adding to the height of a building. This would suggest a nearly rectangular form, perhaps with jogs and offsets, for the old builders could not incorporate a curved outer wall into a mass of rectangular cells, such as that seen in the present pueblo. On the other hand, the outer wall of the original pueblo may have been outside of rooms now occupied, for the village had been abandoned for some time before the colony returned to the site.

## TÁAAIYALANA.

On the abandonment of the pueblos known as the Seven Cities of Cibola, supposed to have occurred at the time of the general uprising of the pueblos in 1680, the inhabitants of all the Cibolan villages sought refuge on the summit of Táaiyalana, an isolated mesa, 3 miles southeast from Zuñi, and there built a number of pueblo clusters.

This mesa, otherwise known as "Thunder Mountain," rises to the height of 1,000 feet above the plain, and is almost inaccessible. There are two foot trails leading to the summit, each of which in places traverses abrupt slopes of sandstone where holes have been pecked into the rock to furnish foot and hand holds. From the northeast side the summit of the mesa can be reached by a rough and tortuous burro trail. All the rest of the mesa rim is too precipitous to be scaled. Its appearance as seen from Zuñi is shown in Pl. LIX.

On the southern portion of this impregnable site and grouped about a point where nearly the whole drainage of the mesa top collects, are found the village remains. The Zuñis stated that the houses were distributed in six groups or clusters, each taking the place of one of the abandoned towns. Mr. Frank H. Cushing<sup>1</sup> was also under the impres-

<sup>1</sup> See Millstone for April, 1884, Indianapolis, Indiana.



sion that these houses had been built as six distinct clusters of one village, and he has found that at the time of the Pueblo rebellion, but six of the Cibolan villages were occupied. An examination of the plan, however, will at once show that no such definite scheme of arrangement governed the builders. There are but three, or at most four groups that could be defined as distinct clusters, and even in the case of these the disposition is so irregular and their boundaries so ill defined, through the great number of outlying small groups scattered about, that they can hardly be considered distinct. There are really thirty-eight separate buildings (Pl. LX) ranging in size from one of two rooms, near the southern extremity to one of one hundred and three rooms, situated at the southwestern corner of the whole group and close to the western edge of the mesa where the foot trails reach the summit. There is also great diversity in the arrangement of rooms. In some cases the clusters are quite compact, and in others the rooms are distributed in narrow rows. In the large cluster at the northwestern extremity the houses are arranged around a court; with this exception the clusters of rooms are scattered about in an irregular manner, regardless of any defensive arrangement of the buildings. The builders evidently placed the greatest reliance on their impregnable site, and freely adopted such arrangement as convenience dictated.


The masonry of these villages was roughly constructed, the walls being often less than a foot thick. Very little adobe mortar seems to have been used; some of the thickest and best preserved walls have apparently been laid nearly dry (Pl. LXI). The few openings still preserved also show evidence of hasty and careless construction. Over most of the area the débris of the fallen walls is verily clearly marked, and is but little encumbered with earth or drifted sand. This imparts an odd effect of newness to these ruins, as though the walls had recently fallen. The small amount of débris suggests that the majority of these buildings never were more than one story high, though in four of the broadest clusters (see plan, Pl. LX) a height of two, and possibly three, stories may have been attained. All the ruins are thickly covered by a very luxurious growth of braided cactus, but little of which is found elsewhere in the neighborhood. The extreme southeastern cluster, consisting of four large rooms, differs greatly in character from the rest of the ruins. Here the rooms or inclosures are defined only by a few stones on the surface of the ground and partly embedded in the soil. There is no trace of the débris of fallen walls. These outlined inclosures appear never to have been walled to any considerable height. Within one of the rooms is a slab of stone, about which a few ceremonial plume sticks have been set on end within recent times.

The motive that led to the occupation of this mesa was defense; the cause that led to the selection of the particular site was facility for procuring a water supply. The trail on the west side passes a spring half way down the mesa. There was another spring close to the foot





BACK OF ORAIBI HOUSE ROW.



trail on the south side; this, however, was lower, being almost at the foot of the talus.

In addition to these water sources, the builders collected and stored the drainage of the mesa summit near the southern gap or recess. At this point are still seen the remains of two reservoirs or dams built of heavy masonry. Only a few stones are now in place, but these indicate unusually massive construction. Another reservoir occurs farther along the mesa rim to the southeast, beyond the limits of the plan as given. As may be seen from the plan (Pl. LX) the two reservoirs at the gap are quite close together. These receptacles have been much filled up with sediment. Pl. LXII gives a view of the principal or western-most reservoir as seen from the northeast. On the left are the large stones once incorporated in the masonry of the dam. This masonry appears to have originally extended around three-fourths of the circumference of the reservoir. As at Ketchipauan, previously described, the upper portion of the basins merged insensibly into the general drainage and had no definite limit.

The Zuñi claim to have here practiced a curious method of water storage. They say that whenever there was snow on the ground the villagers would turn out in force and roll up huge snowballs, which were finally collected into these basins, the gradually melting snow furnishing a considerable quantity of water. The desert environment has taught these people to avail themselves of every expedient that could increase their supply of water.

It is proper to state that in the illustrated plan of the Tâaaiyalana ruins the mesa margin was sketched in without the aid of instrumental sights, and hence is not so accurately recorded as the plans and relative positions of the houses. It was all that could be done at the time, and will sufficiently illustrate the general relation of the buildings to the surrounding topography.


## KIN-TIEL.

All the ruins above described bear close traditional and historic relationship to Zuñi. This is not the case with the splendidly preserved ancient pueblo of Kin-tiel, but the absence of such close historic connection is compensated for by its architectural interest. Differing radically in its general plan from the ruins already examined, it still suggests that some resemblance to the more ancient portions of Nutria and Pescado, as will be seen by comparing the ground plans (Pls. LXVII and LXIX). Its state of preservation is such that it throws light on details which have not survived the general destruction in the other pueblos. These features will be referred to in the discussion and comparison of these architectural groups by constructional details in Chapter IV.

This pueblo, located nearly midway between Cibola and Tusayan, is given on some of the maps as Pueblo Grande. It is situated on a small

arm of the Pueblo Colorado wash, 22 or 23 miles north of Navajo Springs, and about the same distance south from Pueblo Colorado (Ganado post-office). Geographically the ruins might belong to either Tusayan or Cibola, but Mr. Cushing has collected traditional references among the Zuñi as to the occupation of this pueblo by related peoples at a time not far removed from the first Spanish visit to this region.


The plan (Pl. LXIII) shows a marked contrast to the irregularity seen in the ruins previously described. The pueblo was clearly defined by a continuous and unbroken outer wall, which probably extended to the full height of the highest stories (Pl. LXIV). This symmetrical form is all the more remarkable in a pueblo of such large dimensions, as, with the exception of Pueblo Bonito of the Chaco group, it is the largest ancient pueblo examined by this Bureau. This village seems to belong to the same type as the Chaco examples, representing the highest development attained in building a large defensive pueblo practically as a single house. All the terraces faced upon one or more inclosed courts, through which access was gained to the rooms. The openings in this outer wall, especially near the ground, were few in number and very small in size, as shown in Pl. CIV. The pueblo was built in two wings of nearly equal size on the opposite slopes of a large sandy wash, traversing its center from east to west. This wash doubtless at one time furnished peculiar facilities for storage of water within or near the village, and this must have been one of the inducements for the selection of the site. At the time of our survey, however, not a drop of water was to be found about the ruin, nor could vestiges of any construction for gathering or storing water be traced. Such vestiges would not be likely to remain, as they must have been washed away by the violent summer torrents or buried under the accumulating sands. Two seasons subsequent to our work at this point it was learned that an American, digging in some rooms on the arroyo margin, discovered the remains of a well or reservoir, which he cleared of sand and débris and found to be in good condition, furnishing so steady a water supply that the discoverer settled on the spot. This was not seen by the writer. There is a small spring, perhaps a mile from the pueblo in a northeasterly direction, but this source would have been wholly insufficient for the needs of so large a village. It may have furnished a much more abundant supply, however, when it was in constant use, for at the time of our visit it seemed to be choked up. About a mile and a half west quite a lagoon forms from the collected drainage of several broad valleys, and contains water for a long time after the cessation of the rains. About 6 miles to the north, in a depression of a broad valley, an extensive lake is situated, and its supply seems to be constant throughout the year, except, perhaps, during an unusually dry season. These various bodies of water were undoubtedly utilized in the horticulture of the occupants of Kin-tiel; in fact, near the borders of the larger lake referred to is a small house of two rooms, much similar in workmanship to the main



THE SITE OF MOEN-KOPI.

± N. 90.





pueblo, evidently designed as an outlook over fields. This building is illustrated in Pl. LXVI.

The arrangement of the inner houses differs in the two halves of the ruin. It will be seen that in the north half the general arrangement is roughly parallel with the outer walls, with the exception of a small group near the east end of the arroyo. In the south half, on the other hand, the inner rows are nearly at right angles to the outer room clusters. An examination of the contours of the site will reveal the cause of this difference in the different configuration of the slopes in the two cases. In the south half the rows of rooms have been built on two long projecting ridges, and the diverging small cluster in the north half owes its direction to a similar cause. The line of outer wall being once fixed as a defensive bulwark, there seems to have been but little restriction in the adjustment of the inner buildings to conform to the irregularities of the site. (Pl. LXIII.)

Only three clearly defined means of access to the interior of the pueblo could be found in the outer walls, and of these only two were suitable for general use. One was at a reentering angle of the outer wall, just south of the east end of the arroyo, where the north wall, continued across the arroyo, overlaps the outer wall of the south half, and the other one was near the rounded northeastern corner of the pueblo. The third opening was a doorway of ordinary size in the thick north wall. It seems probable that other gateways once existed, especially in the south half. From its larger size and more compact arrangement this south half would seem to have greatly needed such facilities, but the preserved walls show no trace of them.

The ground plan furnishes indications, mostly in the north half, of several large rooms of circular form, but broken down remains of square rooms are so much like those of round ones in appearance, owing to the greater amount of débris that collects at the corners, that it could not be definitely determined that the ceremonial rooms here were of the circular form so common in the ancient pueblos. While only circular kivas have been found associated with ancient pueblos of this type, the kivas of all the Cibola ruins above described are said by the Zuñis to have been rectangular. The question can be decided for this pueblo only by excavation on a larger scale than the party was prepared to undertake. Slight excavation at a point where a round room was indicated on the surface, revealed portions of straight walls only.

The large size of the refuse heap on the south side of the village indicates that the site had been occupied for many generations. Notwithstanding this long period of occupation, no important structure of the village seems to have extended beyond the plan. On the north side, outside the main wall, are seen several rectangles faintly outlined by stones, but these do not appear to have been rooms. They resemble similar inclosures seen in connection with ruined pueblos farther south, which proved on excavation to contain graves.

The positions of the few excavations made are indicated on the plan (Pl. LXIII). Our facilities for such work were most meager, and whatever results were secured were reached at no great distance from the surface. One of these excavations, illustrated in Pl. C, will be described at greater length in Chapter IV.

PLANS AND DESCRIPTIONS OF INHABITED VILLAGES.

NUTRIA.

Nutria is the smallest of the three farming pueblos of Zuñi, and is located about 23 miles by trail northeast from Zuñi at the head of Nutria valley. The water supply at this point is abundant, and furnishes a running stream largely utilized in irrigating fields in the vicinity. Most of the village is compactly arranged, as may be seen from the plan (Pl. LXVII and Fig. 17), but a few small clusters of late construction, containing two or three rooms each, are situated toward the east at quite a distance from the principal group. It is now occupied solely as a farming pueblo during the planting and harvesting season.

The outline of this small pueblo differs greatly from those of most of the Cibolan villages. The village (Pl. LXVIII), particularly in its northernmost cluster, somewhat approximates the form of the ancient pueblo of Kin-tiel (Pl. LXIII), and has apparently been built on the remains of an older village of somewhat corresponding form, as indicated by its curved outer wall. Fragments of carefully constructed masonry of the ancient type, contrasting noticeably with the surrounding modern construction, afford additional evidence of this. The ancient village must have been provided originally with ceremonial rooms or kivas, but no traces of such rooms are now to be found.

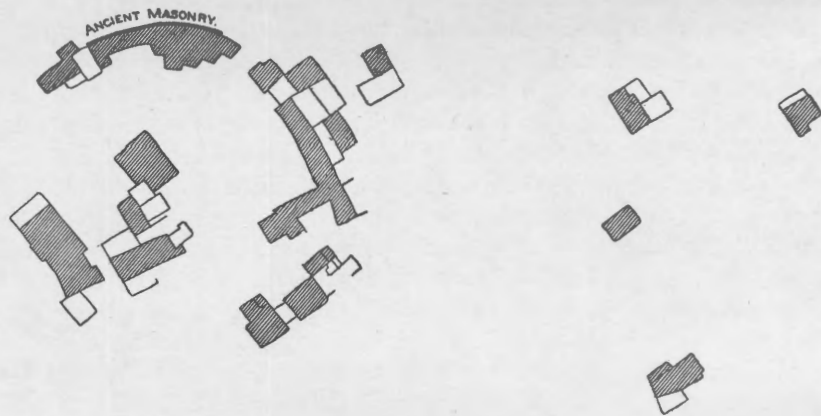
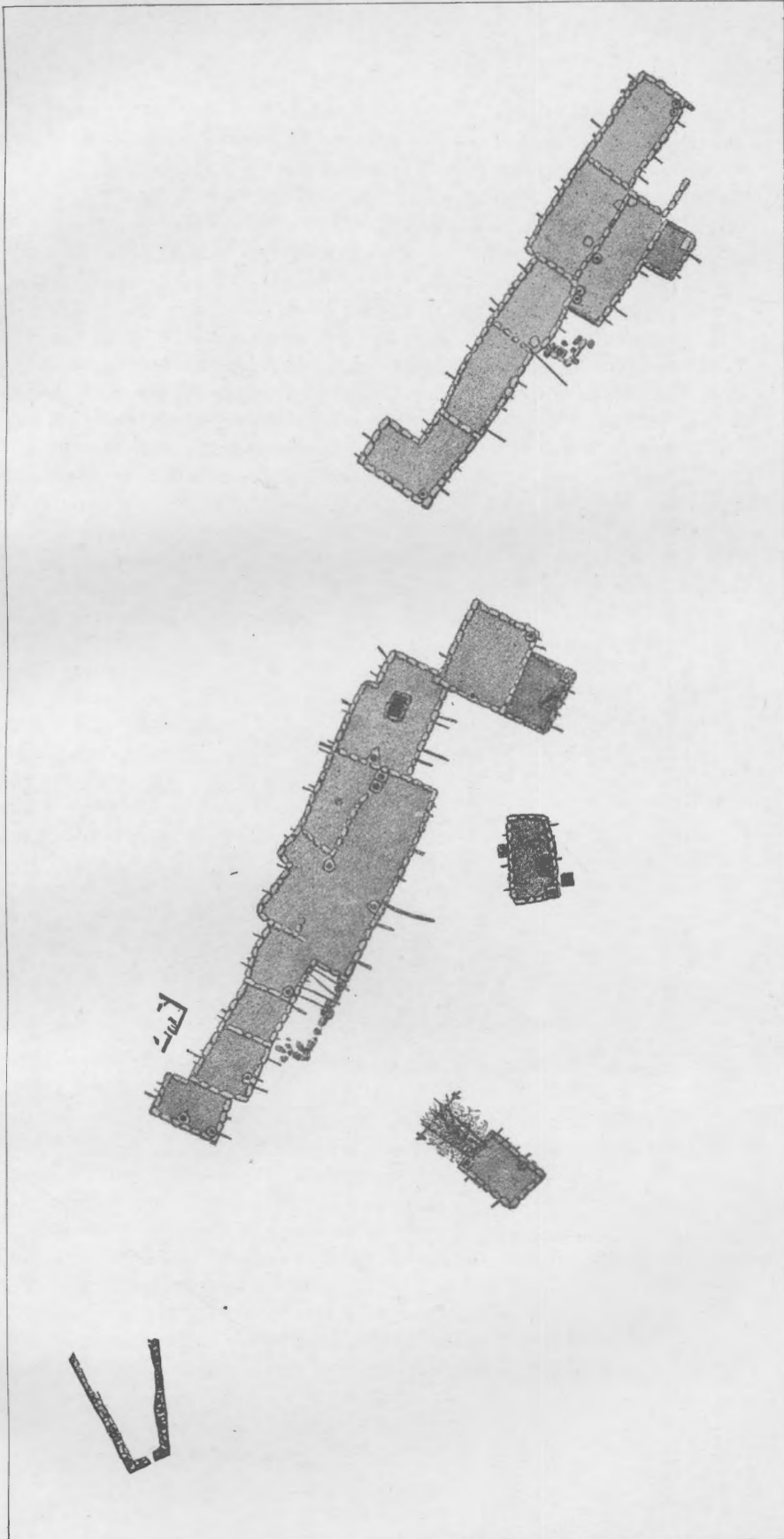



FIG. 17. Nutria, plan; small diagram, old wall.

At the close of the harvest, when the season of feasts and ceremonials begins, lasting through most of the winter, the occupants of these farm-



MOEN-KOPI.





ing villages close up their houses and move back to the main pueblo leaving them untenanted until the succeeding spring.

The great number of abandoned and ruined rooms is very noticeable in the farming pueblos illustrated in this and two of the succeeding plans (Pls. LXIX and LXXIII). The families that farm in their vicinity seem to occupy scarcely more than half of the available rooms.

## PESCADO.

This village, also a Zuñi farming pueblo, is situated in a large valley about 12 miles northeast from Zuñi. Although it is much larger than Nutria it is wholly comprised within the compact group illustrated. The tendency to build small detached houses noticed at Nutria and at Ojo Caliente has not manifested itself here. The prevalence of abandoned and roofless houses is also noticeable.

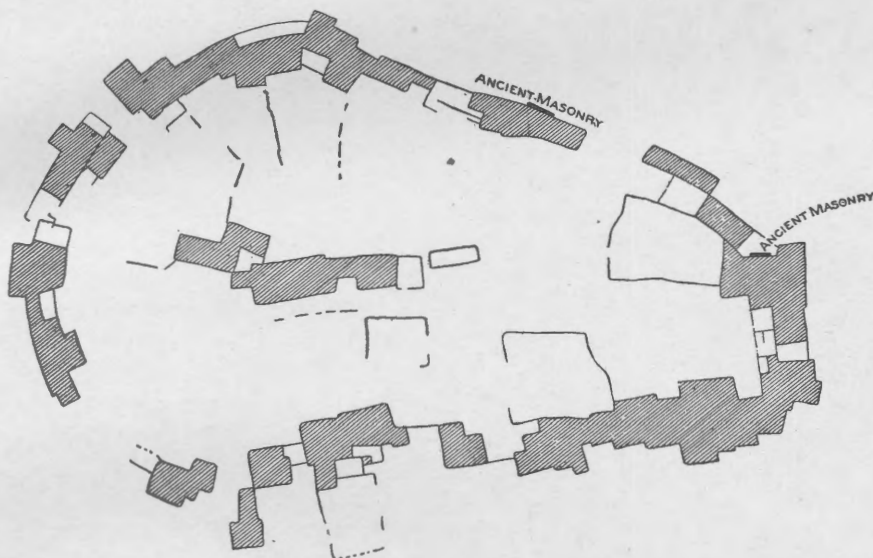


FIG. 18. Pescado, plan, old wall diagram.

The outlines of the original court inclosing pueblo (Pl. LXX) are very clearly marked, as the farming Zuñis in their use of this site have scarcely gone outside of the original limits of the ancient pueblo. The plan, Pl. LXIX and Fig. 18, shows a small irregular row built in the large inclosed court; this row, with the inclosures and corrals that surround it, probably formed no part of the original plan. The full curved outline is broken only at the west end of the village by small additions to the outer wall, and the north and east walls also closely follow the boundary of the original pueblo. In fact, at two points along the north wall fragments of carefully executed masonry, probably forming part of the external wall of the ancient pueblo, are still preserved (Pl. LXXII). This outer wall was probably once continuous to the full height of the

pueblo, but the partial restorations of the buildings by the Zuñi farmers resemble more closely the modern arrangement. Small rooms have been added to the outside of the cluster and in some cases the terraces are reached by external stone steps, in contrast with the defensive arrangement prevailing generally in pueblos of this form. A number of dome-shaped ovens have been built outside the walls.

The principle of pueblo plan embodied in Kin-tiel, before referred to, is traceable in this village with particular clearness, distinguishing it from most of the Cibolan pueblos. No traces of kivas were met with in this village.


#### OJO CALIENTE.

The farming village of Ojo Caliente is located near the dry wash of the Zuñi River, and is about 15 miles distant from Zuñi, in a southerly direction. It is about midway between Hawikuh and Ketchipauan, two of the seven cities of Cibola above described. Though situated in fertile and well watered country and close to the remains of the ancient villages, it bears indications of having been built in comparatively recent times. There are no such evidences of connection with an older village as were found at Nutria and Pescado. The irregular and small clusters that form this village are widely scattered over a rather rough and broken site, as shown on the plan (Pl. LXXIII). Here again a large portion of the village is untenanted. The large cluster toward the eastern extremity of the group, and the adjoining houses situated on the low, level ground, compose the present inhabited village. The houses occupying the elevated rocky sites to the west (Pl. LXXIV) are in an advanced stage of decay, and have been for a long time abandoned.


This southern portion of the Cibola district seems to have been much exposed to the inroads of the Apache. One of the effects of this has already been noticed in the defensive arrangement in the Ketchipauan church. On account of such danger, the Zuñi were likely to have built the first house-clusters here on the highest points of the rocky promontory, notwithstanding the comparative inconvenience of such sites. Later, as the farmers gained confidence or as times became safer, they built houses down on the flat now occupied; but this apparently was not done all at once. The distribution of the houses over sites of varying degrees of inaccessibility, suggests a succession of approaches to the occupation of the open and unprotected valley.


Some of the masonry of this village is carelessly constructed, and, as in the other farming pueblos, there is much less adobe plastering and smoothing of outer walls than in the home pueblo.

At the time of the survey the occupation of this village throughout the year was proposed by several families, who wished to resort to the parent village only at stated ceremonials and important festivals. The comparative security of recent times is thus tending to the disintegration of the huge central pueblo. This result must be inevitable, as the

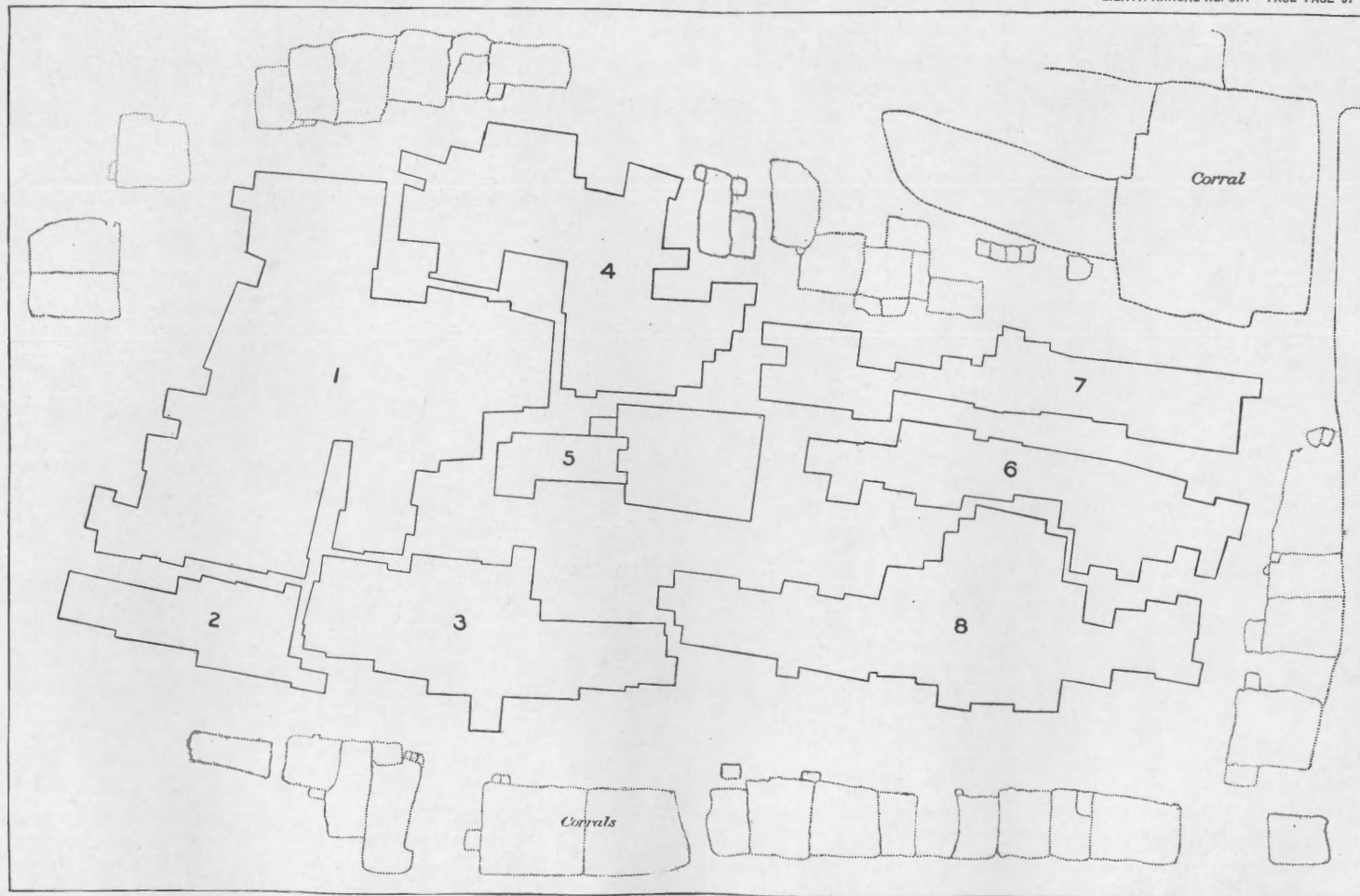


MOEN-KOPI.









KEY TO ZUÑI PLAN.  
(Ground plan in pocket at end of volume.)

dying out of the defensive motive brings about a realization of the great inconvenience of the present centralized system.

## ZUÑI.

The pueblo of Zuñi is built upon a small knoll on the north bank of the Zuñi River, about three miles west of the conspicuous mesa of Tâa-aiyalana. It is the successor of all the original "Seven Cities of Cibola" of the Spaniards, and is the largest of the modern pueblos. As before stated, the remains of Halona, one of the "seven cities," as identified by Mr. Cushing, have served as a nucleus for the construction of the modern pueblo, and have been incorporated into the most densely clustered portions, represented on the plan (Pl. LXXVI) by numbers 1 and 4.

Some of the Cibolan villages were valley pueblos, built at a distance from the rocky mesas and canyons that must have served as quarries for the stone used in building. The Halona site was of this type, the nearest supply of stone being 3 miles distant. At this point (Halona) the Zuñi River is perennial, and furnishes a plentiful supply of water at all seasons of the year. It disappears, however, a few miles west in a broad, sandy wash, to appear again 20 miles below the village, probably through the accession of small streams from springs farther down. The so-called river furnishes the sole water supply at Zuñi, with the exception of a single well or reservoir on the north side of the village.

Zuñi has been built at a point having no special advantages for defense; convenience to large areas of tillable soil has apparently led to the selection of the site. This has subjected it in part to the same influences that had at an earlier date produced the carefully walled fortress pueblos of the valleys, where the defensive efficiency was due to well planned and constructed buildings. The result is that Zuñi, while not comparable in symmetry to many of the ancient examples, displays a remarkably compact arrangement of dwellings in the portions of the pueblos first occupied, designated on the plan (Pl. LXXVI) as houses 1 and 4. Owing to this restriction of lateral expansion this portion of the pueblo has been carried to a great height.

Pl. LXXVIII gives a general view of these higher terraces of the village from the southeast. A height of five distinct terraces from the ground is attained on the south side of this cluster. The same point, however, owing to the irregularity of the site, is only three terraces above the ground on the north side. The summit of the knoll upon which the older portion of Zuñi has been built is so uneven, and the houses themselves vary so much in dimensions, that the greatest disparity prevails in the height of terraces. A three-terrace portion of a cluster may have but two terraces immediately alongside, and throughout the more closely built portions of the village the exposed height of terraces varies from 1 foot to 8 or 10 feet. Pl. LXXIX illustrates this feature.

The growth of the village has apparently been far beyond the original expectation of the builders, and the crowded additions seem to have

been joined to the clusters wherever the demand for more space was most urgent, without following any definite plan in their arrangement. In such of the ancient pueblo ruins as afford evidence of having passed through a similar experience, the crowding of additional cells seems to have been made to conform to some extent to a predetermined plan. At Kin-tiel we have seen how such additions to the number of habitable rooms could readily be made within the open court without affecting the symmetry and defensive efficiency of the pueblo; but here the nucleus of the large clusters was small and compact, so that enlargement has taken place only by the addition of rooms on the outside, both on the ground and on upper terraces.

The highest point of Zuñi, now showing five terraces, is said to have had a height of seven terraces as late as the middle of the present century, but at the time of the survey of the village no traces were seen of such additional stories. The top of the present fifth terrace, however, is more than 50 feet long, and affords sufficient space for the addition of a sixth and seventh story.


The court or plaza in which the church (Pl. LXXX) stands is so much larger than such inclosures usually are when incorporated in a pueblo plan that it seems unlikely to have formed part of the original village. It probably resulted from locating the church prior to the construction of the eastern rows of the village. Certain features in the houses themselves indicate the later date of these rows.

The arrangement of dwellings about a court (Pl. LXXXII), characteristic of the ancient pueblos, is likely to have prevailed in the small pueblo of Halona, about which clustered the many irregular houses that constitute modern Zuñi. Occasional traces of such an arrangement are still met with in portions of Zuñi, although nearly all of the ancient pueblo has been covered with rooms of later date. In the arrangement of Zuñi houses a noticeable difference in the manner of clustering is found in different parts of the pueblo. That portion designated as house No. 1 on the plan, built over the remains of the original small pueblo, is unquestionably the oldest portion of the village. The clustering seems to have gone on around this center to an extraordinary and exceptional extent before any houses were built in other portions. House No. 4 is a portion of the same structure, for although a street or passageway intervenes it is covered with two or three terraces, indicating that such connection was established at an early date. The rows on the lower ground to the east (Pl. LXXXI), where the rooms are not so densely clustered, were built after the removal of the defensive motive that influenced the construction of the central pile. These portions, arranged approximately in rows, show a marked resemblance to pueblos of known recent date. That they were built subsequently to the main clusters is also indicated by the abundant use of oblique openings and roof holes, where there is very little necessity for such contrivances. This feature was originally devised to meet the exceptional conditions of lighting



THE MORMON MILL AT MOEN-KOPI.







imposed by dense crowding of the living rooms. It will be referred to again in examining the details of openings, and its wide departure from the arrangement found to prevail generally in pueblo constructions will there be noted. The habit of making such provisions for lighting inner rooms became fixed and was applied generally to many clusters much smaller in size than those of other pueblos where this feature was not developed and where the necessity for it was not felt. These less crowded rooms of more recent construction form the eastern portion of the pueblo, and also include the governor's house on the south side.

The old ceremonial rooms or kivas, and the rooms for the meeting of the various orders or secret societies were, during the Spanish occupancy, crowded into the innermost recesses of this ancient portion of Zuñi under house No. 1. But the kivas, in all likelihood, occupied a more marginal position before such foreign influence was brought to bear on them, as do some of the kivas at the present time, and as is the general practice in other modern pueblos.

## CHAPTER IV.

### ARCHITECTURE OF TUSAYAN AND CÍBOLA COMPARED BY CONSTRUCTIONAL DETAILS.

#### INTRODUCTION.

In the two preceding chapters the more general features of form and distribution in the ruined and inhabited pueblos of Tusayan and Cibola have been described. In order to gain a full and definite idea of the architectural acquirements of the pueblo builders it will be necessary to examine closely the constructional details of their present houses, endeavoring, when practicable, to compare these details with the rather meager vestiges of similar features that have survived the destruction of the older villages, noting the extent to which these have departed from early types, and, where practicable, tracing the causes of such deviation. For convenience of comparison the various details of house-building for the two groups will be treated together.

The writer is indebted to Mr. A. M. Stephen, the collector of the traditional data already given, for information concerning the rites connected with house building at Tusayan incorporated in the following pages, and also for the carefully collected and valuable nomenclature of architectural details appended hereto. Material of this class pertaining to the Cibola group of pueblos unfortunately could not be procured.

#### HOUSE BUILDING.


##### rites and methods.

The ceremonials connected with house building in Tusayan are quite meager, but the various steps in the ritual, described in their proper connection in the following paragraphs, are well defined and definitely assigned to those who participate in the construction of the buildings.

So far as could be ascertained there is no prearranged plan for an entire house of several stories, or for the arrangement of contiguous houses. Most of the ruins examined emphasize this absence of a clearly defined general plan governing the location of rooms added to the original cluster. Two notable exceptions to this want of definite plan occur among the ruins described. In Tusayan the Fire House (Fig. 7) is evidently the result of a clearly defined purpose to give a definite form to the entire cluster, just as, on a very much larger scale, does the ruin of Kin-tiel, belonging to the Cibola group (Pl. LXIII). In both these cases the fixing of the outer wall on a definite line seems to have



HAWIKUH.





been regarded as of more importance than the specific locations of individual rooms or dwellings within this outline. Throughout that part of Tusayan which has been examined, however, the single room seems now to be regarded as the pueblo unit, and is spoken of as a complete house. It is the construction of such a house unit that is here to be described.

A suitable site having been selected, the builder considers what the dimensions of the house should be, and these he measures by paces, placing a stone or other mark at each corner. He then goes to the woods and cuts a sufficient number of timbers for the roof of a length corresponding to the width of his house. Stones are also gathered and roughly dressed, and in all these operations he is assisted by his friends, usually of his own gens. These assistants receive no compensation except their food, but that of itself entails considerable expense on the builder, and causes him to build his house with as few helpers as possible.

The material having been accumulated, the builder goes to the village chief, who prepares for him four small eagle feathers. The chief ties a short cotton string to the stem of each, sprinkles them with votive meal, and breathes upon them his prayers for the welfare of the proposed house and its occupants. These feathers are called *Nakwa kwoci*, a term meaning a breathed prayer, and the prayers are addressed to *Másauwu*, the Sun, and to other deities concerned in house-life. These feathers are placed at the four corners of the house and a large stone is laid over each of them. The builder then decides where the door is to be located, and marks the place by setting some food on each side of it; he then passes around the site from right to left, sprinkling *piki* crumbs and other particles of food, mixed with native tobacco, along the lines to be occupied by the walls. As he sprinkles this offering he sings to the Sun his *Kitdauwi*, house song: "Si-ai, a-hai, si-ai, a-hai." The meaning of these words the people have now forgotten.

Mr. Stephen has been informed by the Indians that the man is a mason and the woman the plasterer, the house belonging to the woman when finished; but according to my own observation this is not the universal practice in modern Tusayan. In the case of the house in *Oraibi*, illustrated in Pl. XL from a photograph, much, if not all, of the masonry was laid, as well as finished and plastered, by the woman of the house and her female relatives. There was but one man present at this house-building, whose grudgingly performed duty consisted of lifting the larger roof beams and lintels into place and of giving occasional assistance in the heavier work. The ground about this house was strewn with quantities of broken stone for masonry, which seemed to be all prepared and brought to the spot before building began; but often the various divisions of the work are carried on by both men and women simultaneously. While the men were dressing the stones, the women brought earth and water and mixed a mud plaster. Then the walls were laid in irregular courses, using the mortar very sparingly.



The house is always built in the form of a parallelogram, the walls being from 7 to 8 feet high, and of irregular thickness, sometimes varying from 15 to 22 inches in different parts of the same wall.

Pine, piñon, juniper, cottonwood, willow, and indeed all the available trees of the region are used in house construction. The main beams for the roof are usually of pine or cottonwood, from which the bark has been stripped. The roof is always made nearly level, and the ends of the beams are placed across the side walls at intervals of about 2 feet. Above these are laid smaller poles parallel with the side walls, and not more than a foot apart. Across these again are laid reeds or small willows, as close together as they can be placed, and above this series is crossed a layer of grass or small twigs and weeds. Over this framework a layer of mud is spread, which, after drying, is covered with earth and firmly trodden down. The making of the roof is the work of the women. When it is finished the women proceed to spread a thick coating of mud for a floor. After this follows the application of plaster to the walls. Formerly a custom prevailed of leaving a small space on the wall unplastered, a belief then existing that a certain Katchina came and finished it, and although the space remained bare it was considered to be covered with an invisible plaster.

The house being thus far completed, the builder prepares four feathers similar to those prepared by the chief, and ties them to a short piece of willow, the end of which is inserted over one of the central roof beams. These feathers are renewed every year at the feast of Soyalyina, celebrated in December, when the sun begins to return northward. The builder also makes an offering to Másauwu (called "feeding the house") by placing fragments of food among the rafters, beseeching him not to hasten the departure of any of the family to the under world.


A hole is left in one corner of the roof, and under this the woman builds a fireplace and chimney. The former is usually but a small cavity about a foot square in the corner of the floor. Over this a chimney hood is constructed, its lower rim being about 3 feet above the floor.

As a rule the house has no eaves, the roof being finished with a stone coping laid flush with the wall and standing a few inches higher than the roof to preserve the earth covering from being blown or washed away. Roof-drains of various materials are also commonly inserted in the copings, as will be described later.

All the natives, as far as could be ascertained, regard this single-roomed house as being complete in itself, but they also consider it the nucleus of the larger structure. When more space is desired, as when the daughters of the house marry and require room for themselves, another house is built in front of and adjoining the first one, and a second story is often added to the original house. The same ceremony is observed in building the ground story in front, but there is no ceremony for the second and additional stories.



HAWIKUH, VIEW.



Anawita (war-chief of Sichumovi) describes the house in Walpi in which he was born as having had five rooms on the ground floor, and as being four stories high, but it was terraced both in front and rear, his sisters and their families occupying the rear portion. The fourth story consisted of a single room and had terraces on two opposite sides. This old house is now very dilapidated, and the greater portion of the walls have been carried away. There is no prescribed position for communicating doorways, but the outer doors are usually placed in the lee walls to avoid the prevailing southwest winds.

Formerly on the approach of cold weather, and to some extent the custom still exists, people withdrew from the upper stories to the *ki-koli* rooms, where they huddled together to keep warm. Economy in the consumption of fuel also prompted this expedient; but these ground-floor rooms forming the first terrace, as a rule having no external doorways, and entered from without by means of a roof hatchway provided with a ladder, are ordinarily used only for purposes of storage. Even their roofs are largely utilized for the temporary storage of many household articles, and in the autumn, after the harvests have been gathered, the terraces and copings are often covered with drying peaches, and the peculiar long strips into which pumpkins and squashes have been cut to facilitate their desiccation for winter use. Among other things the household supply of wood is sometimes piled up at one end of this terrace, but more commonly the natives have so many other uses for this space that the sticks of fuel are piled up on a rude projecting skeleton of poles, supported on one side by two upright forked sticks set into the ground, and on the other resting upon the stone coping of the wall, as illustrated in Fig. 19. At other times poles are laid across a re-




FIG. 19. A Tusayan wood rack.

entering angle of a house and used as a wood rack, without any support from the ground. At the autumn season not only is the available space of the first terrace fully utilized, but every projecting beam or stick is covered with strings of drying meat or squashes, and many long poles are extended between convenient points to do temporary



duty as additional drying racks. There was in all cases at least one fireplace on the inside in the upper stories, but the cooking was done on the terraces, usually at the end of the first or kikoli roof. This is still a general custom, and the end of the first terrace is usually walled up and roofed, and is called tupubi. Tuma is the name of the flat baking-stone used in the houses, but the flat stone used for baking at the kisi in the field is called tupubi.

Kikoli is the name of the ground story of the house, which has no opening in the outer wall.

The term for the terraced roofs is ihpobi, and is applied to all of them; but the tupatea ihpobi, or third terrace, is the place of general resort, and is regarded as a common loitering place, no one claiming distinct ownership. This is suggestive of an early communal dwelling, but nothing definite can now be ascertained on this point. In this connection it may also be noted that the eldest sister's house is regarded as their home by her younger brothers and her nieces and nephews.

Aside from the tupubi, there are numerous small rooms especially constructed for baking the thin, paper-like bread called piki. These are usually not more than from 5 to 7 feet high, with interior dimensions not larger than 7 feet by 10, and they are called tumcokobi, the place of the flat stone, tuma being the name of the stone itself, and teok describing its flat position. Many of the ground-floor rooms in the dwelling houses are also devoted to this use.


The terms above are those more commonly used in referring to the houses and their leading features. A more exhaustive vocabulary of architectural terms, comprising those especially applied to the various constructional features of the kivas or ceremonial rooms, and to the "kisis," or temporary brush shelters for field use, will be found near the end of this paper.

The only trace of a traditional village plan, or arrangement of contiguous houses, is found in a meager mention in some of the traditions, that rows of houses were built to inclose the kiva, and to form an appropriate place for the public dances and processions of masked dancers. No definite ground plan, however, is ascribed to these traditional court-inclosing houses, although at one period in the evolution of this defensive type of architecture they must have partaken somewhat of the symmetrical grouping found on the Rio Chaco and elsewhere.


#### LOCALIZATION OF GENTES.

In the older and more symmetrical examples there was doubtless some effort to distribute the various gentes, or at least the phratries, in definite quarters of the village, as stated traditionally. At the present day, however, there is but little trace of such localization. In the case of Oraibi, the largest of the Tusayan villages, Mr. Stephen has with great care and patience ascertained the distribution of the various gentes in the village, as recorded on the accompanying skeleton plan





ADOBE CHURCH AT HAWIKUH.



(Pl. xxxvii). An examination of the diagram in connection with the appended list of the families occupying Oraibi will at once show that, however clearly defined may have been the quarters of various gentes in the traditional village, the greatest confusion prevails at the present time. The families numerically most important, such as the Reed, Coyote, Lizard, and Badger, are represented in all of the larger house clusters.

*Families occupying Oraibi.*

[See house plan—house numbers in blue.]

1. Kokop .....	winwuh .....	Burrowing owl.
2. Pikyaa .....	nyumuh .....	Young corn plant.
3. Bakab .....	winwuh .....	Reed ( <i>Phragmites communis</i> ).
4. Tuwa .....	winwuh .....	Sand.
5. Tdap .....	nyumuh .....	Jack rabbit.
6. Honan .....	winwuh .....	Badger.
7. Isn .....	winwuh .....	Coyote.
8. See 3 .....		Reed.
9. Kukute .....	winwuh .....	Lizard.
10. Honau .....	nyumuh .....	Bear.
11. Honau .....		Bear.
12. See 3 .....		Reed.
13. See 7 .....		Coyote.
14. Teuin .....		Rattlesnake.
15. Awat .....		Bow.
16. Kokuan .....		Spider.
17. See 9 .....		Lizard.
18. See 3 .....		Reed.
19. See 1 .....		Burrowing owl.
20. See 1 .....		Burrowing owl.
21. See 5 .....		Rabbit.
22. See 9 .....		Lizard.
23. See 9 .....		Lizard.
23 <sup>1</sup> . See 9 .....		Lizard.
24. See 2 .....		Young corn.
25. Gyazro .....	nyumuh .....	Paroquet.
26. See 2 .....		Young corn.
27. Kwah .....	nyumuh .....	Eagle.
28. See 7 .....		Coyote.
29. See 27 .....		Eagle.
30. See 9 .....		Lizard.
31. See 9 .....		Lizard.
32. See 7 .....		Coyote.
33. See 7 .....		Coyote.
34. See 2 .....		Young corn.
35. See 6 .....		Badger.
36. See 16 .....		Spider.
37. Batun .....	winwuh .....	Squash.
38. See 15 .....		Bow.
39. See 15 .....		Bow.
40. See 1 .....		Burrowing owl.
41. See 1 .....		Burrowing owl.
42. See 6 .....		Badger.
43. Tdawuh .....	winwuh .....	Sun.

44. See 1.....	Burrowing owl.
45. See 25.....	Paroquet.
46. See 1.....	Burrowing owl.
47. See 1.....	Burrowing owl.
48. See 3.....	Reed.
49. See 3.....	Reed.
50. See 3.....	Reed.
51. See 3.....	Reed.
52. See 27.....	Eagle.
53. See 25.....	Paroquet.
54. See 1.....	Burrowing owl.
55. See 5.....	Rabbit.
56. See 9.....	Lizard.
57. Pabol..... winwuh.....	Moth.
58. See 6.....	Badger.
59. See 5.....	Rabbit.
60. See 5.....	Rabbit.
61. See 7.....	Coyote.
62. See 7.....	Coyote.
63. Atoko..... winwuh.....	Crane.
64. See 3.....	Reed.
65. See 9.....	Lizard.
66. Keli..... nyumuh.....	Hawk.
67. See 7.....	Coyote.
68. See 43.....	Sun.
69. Kwan..... nyumuh.....	Mescal cake.
70. See 27.....	Eagle.
71. See 27.....	Eagle.
72. See 2.....	Corn.
73. See 6.....	Badger.
74. See 7.....	Coyote.
75. See 7.....	Coyote.
76. See 27.....	Eagle.
77. See 3.....	Reed.
78. See 3.....	Reed.
79. See 3.....	Reed.
80. See 9.....	Lizard.
81. See 43.....	Sun.
82. See 25.....	Paroquet.
83. See 9.....	Lizard.
84. See 9.....	Lizard.
85. See 43.....	Sun.
86. See 3.....	Reed.
87. See 3.....	Reed.
88. See 7.....	Coyote.
89. See 3.....	Reed.
90. Vacant.	
91. See 2.....	Corn.
92. See 25.....	Paroquet.
93. See 25.....	Paroquet.
94. See 10.....	Bear.
95. See 19.....	Bear.
96. See 4.....	Sand.
97. See 4.....	Sand.
98. See 4.....	Sand.
99. See 3.....	Reed.



100. See 2.....	Corn.
101. See 2.....	Corn.
102. See 7.....	Coyote.
103. See 7.....	Coyote.
104. See 3.....	Reed.
105. See 3.....	Reed.
106. See 3.....	Reed.
107. See 5.....	Rabbit.
108. See 7.....	Coyote.
109. See 5.....	Rabbit.
110. See 5.....	Rabbit.
111. See 3.....	Reed.
112. See 5.....	Rabbit.
113. Vacant.	
114. Vacant.	
115. See 3.....	Reed.
116. See 6.....	Badger.
117. See 43.....	Sun.
118. See 7.....	Coyote.
119. See 43.....	Sun.
120. See 5.....	Rabbit.
121. See 43.....	Sun.
122. See 3.....	Reed.
123. See 4.....	Sand.
124. See 4.....	Sand.
125. See 3.....	Reed.
126. See 3.....	Reed.
127. See 43.....	Sun.
128. See 2.....	Corn.
129. See 9.....	Lizard.
130. See 4.....	Sand.
131. See 4.....	Sand.
132. See 7.....	Coyote.
133. See 9.....	Lizard.
134. See 25.....	Paroquet.
135. See 25.....	Paroquet.
136. See 6.....	Badger.
137. See 6.....	Badger.
138. Vacant.	
139. See 10.....	Bear.
140. See 3.....	Reed.
141. See 25.....	Paroquet.
142. See 25.....	Paroquet.
143. See 43.....	Sun.
144. See 5.....	Rabbit.
145. See 15.....	Bow.
146. Vacant.	
147. See 6.....	Badger.
148. Katcin.....nyumuh.....	Katcina.
149. See 7.....	Coyote.
150. See 6.....	Badger.
151. See 6.....	Badger.
152. See 6.....	Badger.
153. See 6.....	Badger.



Counting No. 23½, this makes 154 houses; 149 occupied, 5 vacant.

Reed families .....	25	Paroquet families .....	10	Eagle families.....	6
Coyote families.....	17	Owl families .....	9	Bear families.....	5
Lizard families.....	14	Corn families.....	9	Bow families.....	4
Badger families .....	13	Sun families.....	9	Spider families.....	2
Rabbit families .....	11	Sand families .....	8		

Snake, Squash, Moth, Crane, Hawk, Mescal cake, Katsina, one each.

No tradition of gentile localization was discovered in Cibola. Notwithstanding the decided difference in the general arrangements of rooms in the eastern and western portions of the village, the architectural evidence does not indicate the construction of the various portions of the present Zuñi by distinct groups of people.

#### INTERIOR ARRANGEMENT.

On account of the purpose for which much of the architectural data here given were originally obtained, viz, for the construction of large scale models of the pueblos, the material is much more abundant for the treatment of exterior than of interior details. Still, when the walls and roof, with all their attendant features, have been fully recorded, lit-






FIG. 20. Interior ground plan of a Tusayan room.

tle remains to be described about a pueblo house; for such of its interior details as do not connect with the external features are of the simplest character. At the time of the survey of these pueblos no exhaustive study of the interior of the houses was practicable, but the illustrations present typical dwelling rooms from both Tusayan and Zuñi. As a rule the rooms are smaller in Tusayan than at Zuñi.

The illustration, Fig. 20, shows the ground plan of a second-story room of Mashongnavi. This room measures 12 by 12½ feet, and is con-



KETCHIPAUAN.



siderably below the average size of the rooms in these villages. A projecting buttress or pier in the middle of the east wall divides that end of the room into two portions. One side is provided with facilities for storage in the construction of a bench or ledge, used as a shelf, 3 feet high from the floor; and a small inclosed triangular bin, built directly on the floor, by fixing a thin slab of stone into the masonry. The whole construction has been treated with the usual coating of mud, which has afterwards been whitewashed, with the exception of a 10-inch band that encircles the whole room at the floor line, occupying the position of a baseboard. The other side of the dividing pier forms a recess, that is wholly given up to a series of metates or mealing stones; an indispensable feature of every pueblo household. It is quite common to find a series of metates, as in the present instance, filling the entire available width of a recess or bay, and leaving only so much of its depth behind the stones as will afford floor space for the kneeling women who grind the corn. In larger open apartments undivided by buttress or pier, the metates are usually built in or near one corner. They are always so arranged that those who operate them face the middle of the room. The floor is simply a smoothly plastered dressing of clay of the same character as the usual external roof covering. It is, in fact, simply the roof of the room below smoothed and finished with special care. Such apartments, even in upper stories, are sometimes carefully paved over the entire surface with large flat slabs of stone. It is often difficult to procure rectangular slabs of sufficient size for this purpose, but the irregularities of outline of the large flat stones are very skillfully inter-fitted, furnishing, when finished, a smoothly paved floor easily swept and kept clean.

On the right of the doorway as one enters this house are the fireplace and chimney, built in the corner of the room. In this case the chimney hood is of semicircular form, as indicated on the plan. The entire chimney is illustrated in Fig. 62, which represents the typical curved form of hood. In the corner of the left as one enters are two ollas, or water jars, which are always kept filled. On the floor near the water jars is indicated a jug or canteen, a form of vessel used for bringing in water from the springs and wells at the foot of the mesa. At Zuñi water seems to be all brought directly in the ollas, or water jars, in which it is kept, this canteen form not being in use for the purpose.

The entrance doorway to this house, as indicated on the plan, is set back or stepped on one side, a type of opening which is quite common in Tusayan. This form is illustrated in Fig. 84.

This room has three windows, all of very small size, but it has no interior communication with any other room. In this respect it is exceptional. Ordinarily rooms communicate with others of the cluster.

Pl. LXXXV shows another typical Tusayan interior in perspective. It illustrates essentially the same arrangement as does the preceding example. The room is much larger than the one above described, and it



is divided midway of its length by a similar buttress. This buttress supports a heavy girder, thus admitting of the use of two tiers of floor beams to span the whole length of the room. The fireplace and chimney are similar to those described, as is also the single compartment for mealing stones. In this case, however, this portion of the room is quite large, and the row of mealing stones is built at right angles to its back wall and not parallel with it.

The right-hand portion of the room is provided with a long, straight pole suspended from the roof beams. This is a common feature in both Tusayan and Zuñi. The pole is used for the suspension of the household stock of blankets and other garments. The windows of this house are small, and two of them, in the right-hand division of the room, have been roughly sealed up with masonry.


Pl. LXXXVI illustrates a typical Zuñi interior. In this instance the example happens to be rather larger than the average room. It will be noticed that this apartment has many features in common with that at Tusayan last described. The pole upon which blankets are suspended is here incorporated into the original construction of the house, its two ends being deeply embedded in the masonry of the wall. The entire floor is paved with slabs of much more regular form than any used at Tusayan. The Zuñi have access to building stone which is of a much better grade than is available in Tusayan.

This room is furnished with long, raised benches of masonry along the sides, a feature much more common at Zuñi than at Tusayan. Usually such benches extend along the whole length of a wall, but here the projection is interrupted on one side by the fireplace and chimney, and on the left it terminates abruptly near the beginning of a tier of mealing stones, in order to afford floor space for the women who grind. The metates are arranged in the usual manner, three in a row, but there is an additional detached section placed at right angles to the main series. The sill of the doorway by which this room communicates with an adjoining one is raised about 18 inches above the floor, and is provided with a rudely mortised door in a single panel. Alongside is a small hole through which the occupant can prop the door on the inside of the communicating room. The subsequent sealing of the small hand-hole with mud effectually closes the house against intrusion. The unusual height of this door sill from the floor has necessitated the construction of a small step, which is built of masonry and covered with a single slab of stone. All the doors of Zuñi are more or less raised above the ground or floor, though seldom to the extent shown in the present example. This room has no external door and can be directly entered only by means of the hatchway and ladder shown in the drawing. At one time this room was probably bounded by outer walls and was provided with both door and windows, though now no evidence of the door remains, and the windows have become niches in the wall utilized for the reception of the small odds and ends of a Zuñi household. The





STONE CHURCH AT KETCHIPAUAN.



chimney of this house will be noticed as differing materially, both in form and in its position in the room, from the Tusayan examples. This form is, however, the most common type of chimney used in Zuñi at the present time, although many examples of the curved type also occur. It is built about midway of the long wall of the room. The Tusayan chimneys seldom occupy such a position, but are nearly always built in corners. The use of a pier or buttress-projection for the support of a roof girder that is characteristic of Tusayan is not practiced at Zuñi to any extent. Deer horns have been built into the wall of the room to answer the purpose of pegs, upon which various household articles are suspended.

The various features, whose positions in the pueblo dwelling house have been briefly described above, will each be made the subject of more exhaustive study in tracing the various modifications of form through which they have passed. The above outline will furnish a general idea of the place that these details occupy in the house itself.

#### KIVAS IN TUSAYAN.

*General use of kivas.*—Wherever the remains of pueblo architecture occur among the plateaus of the southwest there appears in every important village throughout all changes of form, due to variations of environment and other causes, the evidence of chambers of exceptional character. The chambers are distinguishable from the typical dwelling rooms by their size and position, and, generally, in ancient examples, by their circular form. This feature of pueblo architecture has survived to the present time, and is prominent in all modern pueblos that have come under the writer's notice, including the villages of Acoma and Jemez, belonging to the Rio Grande group, as well as in the pueblos under discussion. In all the pueblos that have been examined, both ancient and modern, with the exception of those of Tusayan, these special rooms, used for ceremonial purposes, occupy marginal or semi-detached positions in the house clusters. The latter are wholly detached from the houses, as may be seen from the ground plans.

*Origin of the name.*—Such ceremonial rooms are known usually by the Spanish term "estufa," meaning literally a stove, and here used in the sense of "sweat house," but the term is misleading, as it more properly describes the small sweat houses that are used ceremonially by lodge-building Indians, such as the Navajo. At the suggestion of Major Powell the Tusayan word for this everpresent feature of pueblo architecture has been adopted, as being much more appropriate. The word "kiva," then, will be understood to designate the ceremonial chamber of the pueblo building peoples, ancient and modern.

*Antiquity of the kiva.*—The widespread occurrence of this feature and its evident antiquity distinguish it as being especially worthy of exhaustive study, especially as embodied in its construction may be found survivals of early methods of arrangement that have long ago become

extinct in the constantly improving art of housebuilding, but which are preserved through the well known tendency of the survival of ancient practice in matters pertaining to the religious observances of a primitive people. Unfortunately, in the past the Zuñi have been exposed to the repressive policy of the Spanish authorities, and this has probably seriously affected the purity of the kiva type. At one time, when the ceremonial observances of the Zuñi took place in secret for fear of incurring the wrath of the Spanish priests, the original kivas must have been wholly abandoned, and though at the present time some of the kivas of Zuñi occupy marginal positions in the cell clusters, just as in many ancient examples, it is doubtful whether these rooms faithfully represent the original type of kiva. There seems to be but little structural evidence to distinguish the present kivas from ordinary large Zuñi rooms beyond the special character of the fireplace and of the entrance trap door, features which will be fully described later. At Tusayan, on the other hand, we find a distinct and characteristic structural plan of the kiva, as well as many special constructive devices. Although the position of the ceremonial room is here exceptional in its entire separation from the dwelling, this is due to clearly traceable influences in the immediate orographic environment, and the wholly subterranean arrangement of most of the kivas in this group is also due to the same local causes.

*Excavation of the kiva.*—The tendency to depress or partly excavate the ceremonial chamber existed in Zuñi, as in all the ancient pueblo buildings which have been examined; but the solid rock of the mesa tops in Tusayan did not admit of the necessary excavation, and the persistence of this requirement, which, as I shall elsewhere show, has an important connection with the early types of pueblo building, compelled the occupants of these rocky sites to locate their kivas at points where depressions already existed. Such facilities were most abundant near the margins of the mesas, where in many places large blocks of sandstone have fallen out from the edge of the surface stratum, leaving nearly rectangular spaces at the summit of the cliff wall. The construction of their villages on these rocky promontories forced the Tusayan builders to sacrifice, to a large extent, the traditional and customary arrangement of the kivas within the house-enclosed courts of the pueblo, in order to obtain properly depressed sites. This accidental effect of the immediate environment resulted in giving unusual prominence to the sinking of the ceremonial room below the ground surface, but a certain amount of excavation is found as a constant accompaniment of this feature throughout the pueblo region in both ancient and modern villages. Even at Zuñi, where the kivas appear to retain but few of the specialized features that distinguish them at Tusayan, the floors are found to be below the general level of the ground. But at Tusayan the development of this single requirement has been carried to such an extent that many of the kivas are



wholly subterranean. This is particularly the case with those that occupy marginal sites on the mesas, such as have been referred to above. In such instances the broken-out recesses in the upper rocks have been walled up on the outside, roughly lined with masonry within, and roofed over in the usual manner. In many cases the depth of these rock niches is such that the kiva roof when finished does not project above the general level of the mesa summit, and its earth covering is indistinguishable from the adjoining surface, except for the presence of the box-like projection of masonry that surrounds the entrance trap door and its ladder (see Pl. LXXXVII). Frequently in such cases the surface of the ground shows no evidence of the outlines or dimensions of the underlying room. Examples of such subterranean kivas may be seen in the foreground of the general view of a court in Oraibi (Pl. XXXVIII), and in the view of the dance rock at Walpi (Pl. XXIV). But such wholly subterranean arrangement of the ceremonial chamber is by no means universal even at Tusayan. Even when the kiva was placed within the village courts or close to the houses, in conformity to the traditional plan and ancient practice as evidenced in the ruins, naturally depressed sites were still sought; but such sites as the mesa margin affords were rarely available at any distance from the rocky rim. The result is that most of the court kivas are only partly depressed. This is particularly noticeable in a court kiva in Shumopavi, an illustration of which is given in Fig. 14.

The mungskiva or principal kiva of Shupaulovi, illustrated in Pl. XXXIII, is scarcely a foot above the ground level on the side towards the houses, but its rough walls are exposed to a height of several feet down on the declivity of the knoll. The view of the stone corrals of Mashongnavi, shown in Pl. CIX, also illustrates a kiva of the type described. This chamber is constructed on a sharp slope of the declivity where a natural depression favored the builders. On the upper side the roof is even with the ground, but on its outer or southern side the masonry is exposed to nearly the whole depth of the chamber. At the north end of Shumopavi, just outside the houses, are two kivas, one of which is of the semi-subterranean type. The other shows scarcely any masonry above the ground outside of the box-like entrance way. Pl. LXXXVIII illustrates these two kivas as seen from the northeast, and shows their relation to the adjacent houses. The following (Fig. 21) illustrates the same group from the opposite point of view.

*Access.*—The last described semi-subterranean kiva and the similar one in the court of the village, show a short flight of stone steps on their eastern side. Entrance to the ceremonial chamber is prevented when necessary by the removal of the ladder from the outside, or in some instances by the withdrawal of the rungs, which are loosely inserted into holes in the side pieces. There is no means of preventing access to the exposed trap doors, which are nearly on a level with the ground. As a matter of convenience and to facilitate the entrance into



the kiva of costumed and masked dancers, often encumbered with clumsy paraphernalia, steps are permanently built into the outside wall of the kiva in direct contradiction to the ancient principles of construction; that is, in having no permanent or fixed means of access from the ground to the first roof. These are the only cases in which stone steps spring directly from the ground, although they are a very important feature in Tusayan house architecture above the first story, as may be seen in any of the general views of the villages. The justification of such an arrangement in connection with the indefensible kiva roof lies obviously in the different conditions here found as compared with the dwellings.






FIG. 21. North kivas of Shumopavi, seen from the southwest.

The subterranean kiva of the Shumopavi group, above illustrated, is exceptional as occurring at some distance from the mesa rim. Probably all such exceptions to the rule are located in natural fissures or crevices of the sandstone, or where there was some unusual facility for the excavation of the site to the required depth. The most noteworthy example of such inner kiva being located with reference to favorable rock fissures has been already described in discussing the ground plan of Walpi and its southern court-inclosed kiva (p. 65).

*Masonry.*—The exterior masonry of these chambers seems in all cases to be of ruder construction than that of the dwelling houses. This is particularly noticeable in the kivas of Walpi on the mesa edge, but is apparent even in some of the Zuñi examples. One of the kivas of house No. 1 in Zuñi, near the churchyard, has small openings in its wall that are rudely framed with stone slabs set in a stone wall of exceptional roughness. Apparently there has never been any attempt to smooth or reduce this wall to a finished surface with the usual coating of adobe mud.



SITE OF KIAKIMA, AT BASE OF TAAIYALANA.



In Tusayan also some of the kiva walls look as though they had been built of the first material that came to hand, piled up nearly dry, and with no attempt at the chinking of joints, that imparts some degree of finish to the dwelling-house masonry. The inside of these kivas, however, is usually plastered smoothly, but the interior plastering is applied on a base of masonry even in the case of the kivas that are wholly subterranean. It seems to be the Tusayan practice to line all sides of the kivas with stone masonry, regardless of the completeness and fitness of the natural cavity. It is impossible, therefore, to ascertain from the interior of a kiva how much of the work of excavation is artificial and how much has been done by nature. The lining of masonry probably holds the plastering of adobe mud much better than the naked surface of the rock, but the Tusayan builders would hardly resort to so laborious a device to gain this small advantage. The explanation of this apparent waste of labor lies in the fact that kivas had been built of masonry from time immemorial, and that the changed conditions of the present Tusayan environment have not exerted their influence for a sufficient length of time to overcome the traditional practice. As will be seen later, the building of a kiva is accompanied by certain rites and ceremonies based on the use of masonry walls, additional testimony of the comparatively recent date of the present subterranean types.

*Orientation.*—In questioning the Tusayan on this subject Mr. Stephen was told that no attention to the cardinal points was observed in the plan, although the walls are spoken of according to the direction to which they most closely approximate. An examination of the village plans of the preceding chapters, however, will show a remarkable degree of uniformity in the directions of kivas which can scarcely be due to accident in rooms built on such widely differing sites. The intention seems to have been to arrange these ceremonial chambers approximately on the north and south line, though none of the examples approach the meridian very closely. Most of them face southeast, though some, particularly in Walpi, face west of south. In Walpi four of the five kivas are planned on a southwest and northeast line, following the general direction of the mesa edge, while the remaining one faces southeast. The difference in this last case may have been brought about by exigencies of the site on the mesa edge and the form of the cavity in which the kiva was built. Again at Hano and Sichumovi (Pls. XVI and XVIII) on the first mesa this uniformity of direction prevails, but, as the plans show, the kivas in these two villages are few in number. The two kivas of Shupaulovi will be seen (Pl. XXX) to have the same direction, viz, facing southeast. In Shumopavi (Pl. XXXIV) there are four kivas all facing southeast. In Mashongnavi, however (Pl. XXVI), the same uniformity does not prevail. Three of the kivas face south of east, and two others built in the edge of the rocky bench on the south side of the village face west of south. In the large village


of Oraibi there is remarkable uniformity in the direction of the many kivas, there being a variation of only a few degrees in direction in the whole number of thirteen shown on the plan (Pl. xxxvi). But in the case of the large kiva partly above ground designated as the Coyote kiva, the direction from which it is entered is the reverse of that of the other kivas. No explanation is offered that will account for this curious single exception to the rule. The intention of the builders has evidently been to make the altar and its attendant structural features conform to a definite direction, fixed, perhaps, by certain requirements of the ceremonial, but the irregularity of the general village plan in many cases resulting from its adaptation to restricted sites, has given rise to the variations that are seen.

In Zuñi there was an evident purpose to preserve a certain uniformity of direction in the kiva entrances. In house No. 1 (Pls. lxxvi and lxxvii) there are two kivas, distinguishable on the plan by the large divided trap door. The entrance of these both face southeast, and it can readily be seen that this conformity has been provided intentionally, since the rooms themselves do not correspond in arrangement. The roof opening is in one case across the room and in the other it is placed longitudinally. As has been pointed out above, the general plan of arranging the kivas is not so readily distinguished in Zuñi as in Tusayan. Uniformity, so far as it is traceable, is all the more striking as occurring where there is so much more variation in the directions of the walls of the houses. Still another confirmation is furnished by the pueblo of Acoma, situated about 60 miles eastward from Zuñi. Here the kivas are six in number and the directions of all the examples are found to vary but a few degrees. These also face east of south.


There are reasons for believing that the use of rectangular kivas is of later origin in the pueblo system of building than the use of the circular form of ceremonial chamber that is of such frequent occurrence among the older ruins. Had strict orientation of the rectangular kiva prevailed for long periods of time it would undoubtedly have exerted a strong influence towards the orientation of the entire pueblo clusters in which the kivas were incorporated; but in the earlier circular form, the constructional ceremonial devices could occupy definite positions in relation to the cardinal points at any part of the inner curve of the wall without necessarily exerting any influence on the directions of adjoining dwellings.

*The ancient form of kiva.*—In none of the ruins examined in the province of Tusayan have distinct traces of ancient kivas been found, nor do any of them afford evidence as to the character of the ceremonial rooms. It is not likely, however, that the present custom of building these chambers wholly under ground prevailed generally among the earlier Tusayan villages, as some of the remains do not occupy sites that would suggest such arrangement. The typical circular kiva char-





RECENT WALL AT KIAKIMA.



acteristic of most of the ancient pueblos has not been seen within the limits of Tusayan, although it occurs constantly in the ruins of Canyon de Chelly which are occasionally referred to in Tusayan tradition as having been occupied by related peoples. Mr. Stephen, however, found vestiges of such ancient forms among the débris of fallen walls occupying two small knolls on the edge of the first mesa, at a point that overlooks the broken-down ruin of Sikyatki. On the southeast shoulder of one of the knolls is a fragment of a circular wall which was originally 12 feet in diameter. It is built of flat stones, from 2 to 4 inches thick, 6 to 8 inches wide, and a foot or more in length, nearly all of which have been pecked and dressed. Mud mortar has been sparingly used, and the masonry shows considerable care and skill in execution; the curve of the wall is fairly true, and the interstices of the masonry are neatly filled in with smaller fragments, in the manner of some of the best work of the Canyon de Chelly ruins.

The knoll farther south shows similar traces, and on the southeast slope is the complete ground plan of a round structure 16½ feet in diameter. At one point of the curved wall, which is about 22 inches thick, occurs the characteristic recessed *katchinkihu* (described later in discussing the interior of kivas) indicating the use of this chamber for ceremonial purposes.

Although these remains probably antedate any of the Tusayan ruins discussed above (Chapter II), they suggest a connection and relationship between the typical kiva of the older ruins and the radically different form in use at the present time.

*Native explanations of position.*—Notwithstanding the present practice in the location of kivas, illustrated in the plans, the ideal village plan is still acknowledged to have had its house-clusters so distributed as to form inclosed and protected courts, the kivas being located within these courts or occupying marginal positions in the house-clusters on the edge of the inclosed areas. But the native explanations of the traditional plan are vague and contradictory.

In the floor of the typical kiva is a sacred cavity called the *sipapuh*, through which comes the beneficent influence of the deities or powers invoked. According to the accounts of some of the old men the kiva was constructed to inclose this sacred object, and houses were built on every side to surround the kiva and form its outer wall. In earlier times, too, so the priests relate, people were more devout, and the houses were planned with their terraces fronting upon the court, so that the women and children and all the people, could be close to the masked dancers (*katchinas*) as they issued from the kiva. The spectators filled the terraces, and sitting there they watched the *katchinas* dance in the court, and the women sprinkled meal upon them, while they listened to their songs. Other old men say the kiva was excavated in imitation of the original house in the interior of the earth, where the human family were created, and from which they climbed to the surface of the ground

by means of a ladder, and through just such an opening as the hatchway of the kiva. Another explanation commonly offered is that they are made underground because they are thus cooler in summer, and more easily warmed in winter.

All these factors may have had some influence in the design, but we have already seen that excavation to the extent here practiced is wholly exceptional in pueblo building and the unusual development of this requirement of kiva construction has been due to purely local causes. In the habitual practice of such an ancient and traditional device, the Indians have lost all record of the real causes of the perpetuation of this requirement. At Zuñi, too, a curious explanation is offered for the partial depression of the kiva floor below the general surrounding level. Here it is naively explained that the floor is excavated in order to attain a liberal height for the ceiling within the kiva, this being a room of great importance. Apparently it does not occur to the Zuñi architect that the result could be achieved in a more direct and much less laborious manner by making the walls a foot or so higher at the time of building the kiva, after the manner in which the same problem is solved when it is encountered in their ordinary dwelling house construction. Such explanations, of course, originated long after the practice became established.

#### METHODS OF KIVA BUILDING AND RITES.

The external appearance of the kivas of Tusayan has been described and illustrated; it now remains to examine the general form and method of construction of these subterranean rooms, and to notice the attendant rites and ceremonies.

*Typical plans.*—All the Tusayan kivas are in the form of a parallelogram, usually about 25 feet long and half as wide, the ceiling, which is from 5½ to 8 feet high, being slightly higher in the middle than at either end. There is no prescribed rule for kiva dimensions, and seemingly the size of the chamber is determined according to the number who are to use it, and who assume the labor of its construction. A list of typical measurements obtained by Mr. Stephen is appended (p. 136).

An excavation of the desired dimensions having been made, or an existing one having been discovered, the person who is to be chief of the kiva performs the same ceremony as that prescribed for the male head of a family when the building of a dwelling house is undertaken. He takes a handful of meal, mixed with piki crumbs, and a little of the crumbled herb they use as tobacco, and these he sprinkles upon the ground, beginning on the west side, passing southward, and so around, the sprinkled line he describes marking the position to be occupied by the walls. As he thus marks the compass of the kiva, he sings in a droning tone "Si-ai, a-hai, a-hai, si-ai, a-hai"—no other words but these. The meaning of these words seems to be unknown, but all the priests agree in saying that the archaic chant is addressed to the sun, and it



is called Kitdauwi—the House Song. The chief then selects four good-sized stones of hard texture for corner stones, and at each corner he lays a baho, previously prepared, sprinkles it with the mixture with which he has described the line of the walls, and then lays the corner stone upon it. As he does this, he expresses his hope that the walls “will take good root hold,” and stand firm and secure.

The men have already quarried or collected a sufficient quantity of stone, and a wall is built in tolerably regular courses along each side of the excavation. The stones used are roughly dressed by fracture; they are irregular in shape, and of a size convenient for one man to handle. They are laid with only a very little mud mortar, and carried up, if the ground be level, to within 18 inches of the surface. If the kiva is built on the edge of the cliff, as at Walpi, the outside wall connects the sides of the gap, conforming to the line of the cliff. If the surface is sloping, the level of the roof is obtained by building up one side of the kiva above the ground to the requisite height as illustrated in Fig. 21. One end of the “Goat” kiva at Walpi is 5 feet above ground, the other end being level with the sloping surface. When the ledge on the precipitous face of the mesa is uneven it is filled in with rough masonry to obtain a level for the floor, and thus the outside wall of some of the Walpi kivas is more than 12 feet high, although in the interior the measurement from floor to ceiling is much less.


Both cottonwood and pine are used for the roof timbers; they are roughly dressed, and some of them show that an attempt has been made to hew them with four sides, but none are square. In the roof of the “Goat” kiva, at Walpi, are four well hewn pine timbers, measuring exactly 6 by 10 inches, which are said to have been taken from the mission house built near Walpi by the Spanish priests some three centuries ago. The ceiling plan of the mungkiva of Shupaulovi (Fig. 23) shows that four of these old Spanish squared beams have been utilized in its construction. One of these is covered with a rude decoration of gouged grooves and bored holes, forming a curious line-and-dot ornament. The other kiva of this village contains a single undecorated square Spanish roof beam. This beam contrasts very noticeably with the rude round poles of the native work, one of which, in the case of the kiva last mentioned, is a forked trunk of a small tree. Some of the Indians say that the timbers were brought by them from the Shumopavi spring, where the early Spanish priests had established a mission. According to these accounts, the home mission was established at Walpi, with another chapel at Shumopavi, and a third and important one at Awatubi.

One man, Sikapiki by name, stated that the squared and carved beams were brought from the San Francisco Mountains, more than a hundred miles away, under the direction of the priests, and that they were carved and finished prior to transportation. They were intended for the chapel and cloister, but the latter building was never finished.




The roof timbers were finally distributed among the people of Shumopavi and Shupaulovi. At Shumopavi one of the kivas, known as the Nuvwaticyuobi (The-high-place-of-snow — San Francisco Mountains) kiva, was built only 8 years ago. The main roof timbers are seven in number. Four of them are hewn with flat sides, 8 by 12 inches to 9 by 13 inches; the other three are round, the under sides slightly hewn, and they are 12 inches in diameter. These timbers were brought from the San Francisco Mountains while the Spaniards were here. The Shumopavi account states that the people were compelled to drag most of the timbers with ropes, although oxen were also used in some cases, and that the Spaniards used them to roof their mission buildings. After the destruction of the mission these timbers were used in the construction of a dwelling house, which, falling into ruin, was abandoned and pulled down. Subsequently they were utilized as described above. In the Teosobi, Jay, the main timbers were taken out of it many years ago and used in another kiva. The timbers now in the roof are quite small and are laid in pairs, but they are old and much decayed. In the Gyarzobi, Paroquet, are six squared timbers from the Spanish mission buildings, measuring 9 by 13 inches, 8 by 12 inches, etc. These have the same curious grooved and dotted ornamentation that occurs on the square beam of Shupaulovi, above described. At the other end of the kiva are also two unusually perfect round timbers that may have come from the mission ruin. All of these show marks of fire, and are in places deeply charred.

In continuation of the kiva building process, the tops of the walls are brought to an approximate level. The main roof timbers are then laid parallel with the end walls, at irregular distances, but less than 3 feet apart, except near the middle, where a space of about 7 feet is left between two beams, as there the hatchway is to be built. The ends of the timbers rest upon the side walls, and as they are placed in position a small feather, to which a bit of cotton string is tied (nakwakwoi) is also placed under each. Stout poles, from which the bark has been stripped, are laid at right angles upon the timbers, with slight spaces between them. Near the center of the kiva two short timbers are laid across the two main beams about 5 feet apart; this is done to preserve a space of 5 by 7 feet for the hatchway, which is made with walls of stone laid in mud plaster, resting upon the two central beams and upon the two side pieces. This wall or combing is carried up so as to be at least 18 inches above the level of the finished roof. Across the poles, covering the rest of the roof, willows and straight twigs of any kind are laid close together, and over these is placed a layer of dry grass arranged in regular rows. Mud is then carefully spread over the grass to a depth of about 3 inches, and after it has nearly dried it is again gone over so as to fill up all the cracks. A layer of dry earth is then spread over all and firmly trodden down, to render the roof water-tight and bring its surface level with the surrounding ground, following the same method and order of construction that prevails in dwelling-house buildings.



H.H. N. 190.

STANDING WALL AT PINAWA.



Short timbers are placed across the top of the hatchway wall, one end of which is raised higher than the other, so as to form a slope, and upon these timbers stone slabs are closely laid for a cover. (See Pl. LXXXVII.) An open space, usually about 2 by 4½ feet, is preserved, and this is the only outlet in the structure, serving at once as doorway, window, and chimney.

The roof being finished, a floor of stone flags is laid; but this is never in a continuous level, for at one end it is raised as a platform some 10 or 12 inches high, extending for about a third of the length of the kiva and terminating in an abrupt step just before coming under the hatchway, as illustrated in the ground plan of the mungkiva of Shuřaulovi (Fig. 22, and also in Figs. 25 and 27). On the edge of the platform rests the foot of a long ladder, which leans against the higher side of the hatchway, and its tapering ends project 10 or 12 feet in the air. Upon this platform the women and other visitors sit when admitted to witness any of the ceremonies observed in the kiva. The main floor in a few of the kivas is composed of roughly hewn planks, but this is a comparatively recent innovation, and is not generally deemed desirable, as the movement of the dancers on the wooden floor shakes the fetiches out of position.

On the lower or main floor a shallow pit of varying dimensions, but usually about a foot square, is made for a fireplace, and is located immediately under the opening in the hatchway. The intention in raising the hatchway above the level of the roof and in elevating the ceiling in the middle is to prevent the fire from igniting them. The ordinary fuel used in the kiva is greasewood, and there are always several bundles of the shrub in its green state suspended on pegs driven in the wall of the hatchway directly over the fire. This shrub, when green, smolders and emits a dense, pungent smoke, but when perfectly dry, burns with a bright, sparkling flame.

Across the end of the kiva on the main floor a ledge of masonry is built, usually about 2 feet high and 1 foot wide, which serves as a shelf for the display of fetiches and other paraphernalia during stated observances (see Fig. 22). A small, niche-like aperture is made in the middle of this ledge, and is called the *katchin kihu* (katchina house). During a festival certain masks are placed in it when not in use by the dancers. Some of the kivas have low ledges built along one or both sides for use as seats, and some have none, but all except two or three have the ledge at the end containing the katchina house.

In the main floor of the kiva there is a cavity about a foot deep and 8 or 10 inches across, which is usually covered with a short, thick slab of cottonwood, whose upper surface is level with the floor. Through the middle of this short plank and immediately over the cavity a hole of 2 or 2½ inches in diameter is bored. This hole is tapered, and is accurately fitted with a movable wooden plug, the top of which is flush with the surface of the plank. The plank and cavity usually occupy a position

in the main floor near the end of the kiva. This feature is the sipapuh, the place of the gods, and the most sacred portion of the ceremonial chamber. Around this spot the fetiches are set during a festival; it typifies also the first world of the Tusayan genesis and the opening through which the people first emerged. It is frequently so spoken of at the present time.

Other little apertures or niches are constructed in the side walls; they usually open over the main floor of the kiva near the edge of the dais that forms the second level, that upon which the foot of the ladder rests. These are now dedicated to any special purpose, but are used as receptacles for small tools and other ordinary articles. In early days, however, these niches were used exclusively as receptacles for the sacred pipes and tobacco and other smaller paraphernalia.

In order to make clearer the relative positions of the various features of kiva construction that have been described several typical examples are here illustrated. The three ground plans given are drawn to scale and represent kivas of average dimensions. Mr. Stephen has made a series of typical kiva measurements, which is appended to this section, and comparison of these with the plans will show the relation of the examples selected to the usual dimensions of these rooms. Fig. 22 is the ground plan of the mungkiva, or chief kiva, of Shupaulovi.

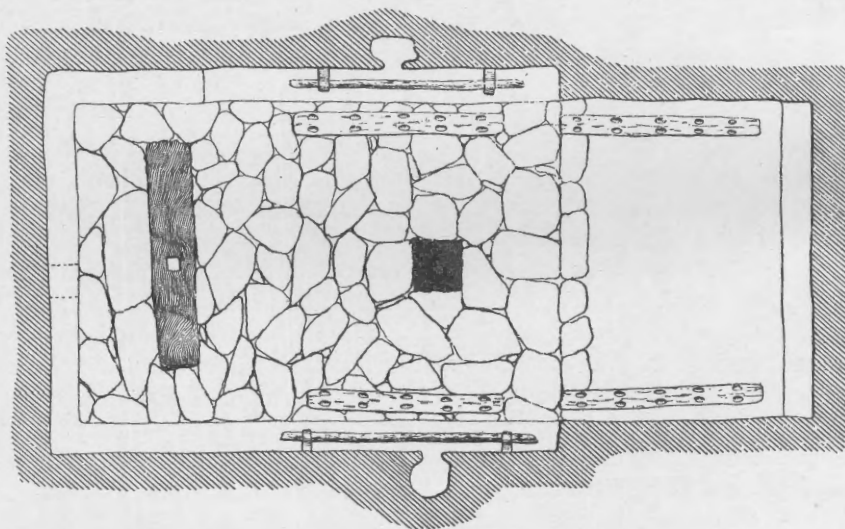




FIG. 22. Ground plan of the chief kiva of Shupaulovi.

It will be observed that the second level of the kiva floor, forming the dais before referred to, is about 15 inches narrower on each side than the main floor. The narrowing of this portion of the kiva floor is not universal and does not seem to be regulated by any rule. Sometimes the narrowing is carried out on one side only, as in the mungkiva of Mashongnavi (Fig. 27), sometimes on both, as in the present example,





HALONA EXCAVATIONS AS SEEN FROM ZUNI.



and in other cases it is absent. In the second kiva of Shupaulovi, illustrated in Fig. 25, there is only one small jog that has been built midway along the wall of the upper level and it bears no relation to the point at which the change of floor level occurs. The ledge, or dias, is free for the use of spectators, the Indians say, just as the women stand on the house terraces to witness a dance, and do not step into the court. The ledge in this case is about a foot above the main floor. Benches of masonry are built along each side, though, as the plan shows, they are not of the same length. The bench on the eastern side is about 4 feet shorter than the other, which is cut off by a continuation of the high bench that contains the *katchinkihu* beyond the corner of the room. These side benches are for the use of participants in the ceremonies. When young men are initiated into the various societies during the feasts in the fall of the year they occupy the floor of the sacred division of the kiva, while the old members of the order occupy the benches along the wall. The higher bench at the end of the room is used as a shelf for paraphernalia. The hole, or recess, in this bench, whose position is indicated by the dotted lines on the plan, is the sacred orifice from which the *katchina* is said to come, and is called the *katchinkihu*.




FIG. 23. Ceiling plan of the chief kiva of Shupaulovi.

In the floor of the kiva, near the *katchinkihu*, is the *sipapuh*, the cottonwood plug set into a cottonwood slab over a cavity in the floor. The plan shows how this plank, about 18 inches wide and  $6\frac{1}{2}$  feet long, has been incorporated into the paving of the main floor. The paving is composed of some quite large slabs of sandstone whose irregular edges have been skillfully fitted to form a smooth and well finished pavement. The position of the niches that form pipe receptacles is shown on the plan opposite the fireplace in each side wall. The position of the foot of the ladder is indicated, the side poles resting upon the paved surface of the second level about 15 inches from the edge of the step. Fig. 23 gives a ceiling plan of the same kiva, illustrating the arrangement

of such of the roof beams and sticks as are visible from inside. The plan shows the position of the four Spanish beams before referred to, the northernmost being the one that has the line and dot decoration. The next two beams, laid in contact, are also square and of Spanish make. The fourth Spanish beam is on the northern edge of the hatchway dome and supports its wall. The adjoining beam is round and of native workmanship. The position and dimensions of the large hatchway projection are here indicated in plan, but the general appearance of this curious feature of the Tusayan kiva can be better seen from the interior view (Fig. 24). Various uses are attributed to this domelike





FIG. 24. Interior view of a Tusayan kiva.

structure, aside from the explanation that it is built at a greater height in order to lessen the danger of ignition of the roof beams. The old men say that formerly they smoked and preserved meat in it. Others say it was used for drying bundles of wood by suspension over the fire preparatory to use in the fireplace. It is also said to constitute an upper chamber to facilitate the egress of smoke, and doubtless it aids in the performance of this good office.


The mud plaster that has been applied directly to the stone work of the interior of this kiva is very much blackened by smoke. From about half of the wall space the plaster has fallen or scaled off, and the ex-





FRAGMENTS OF HALONA WALL.





posed stonework is much blackened as though the kiva had long been used with the wall in this uncovered condition.

The fireplace is simply a shallow pit about 18 inches square that is placed directly under the opening of the combined hatchway and smoke hole. It is usually situated from 2 to 3 feet from the edge of the second level of the kiva floor. The paving stones are usually finished quite neatly and smoothly where their edges enframe the firepit.

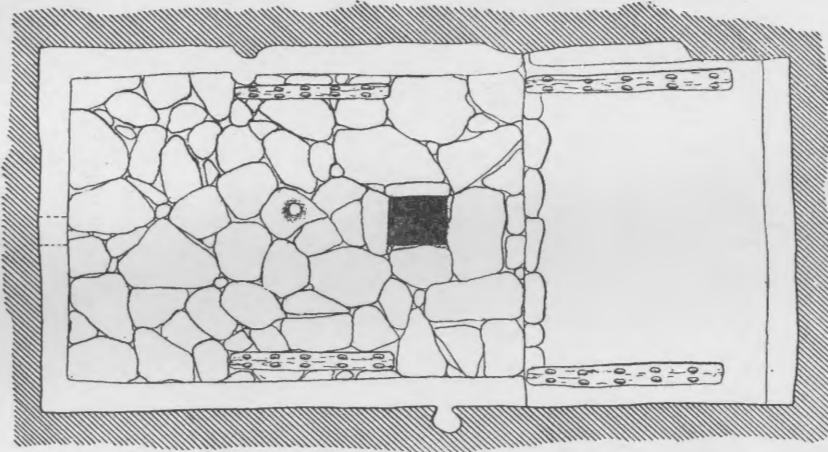


FIG. 25. Ground plan of a Shupaulovi kiva.




FIG. 26. Ceiling plan of a Shupaulovi kiva.

Figs. 25 and 26 illustrate the ground and ceiling plans of the second kiva of the same village. In all essential principles of arrangement it is identical with the preceding example, but minor modifications will be noticed in several of the features. The bench at the katchina, or "altar" end of the kiva, has not the height that was seen in the mung-kiva, but is on the same level as the benches of the sides. Here the

sipapuh is at much greater distance than usual from the katchina recess. It is also quite exceptional in that the plug is let into an orifice in one of the paving stones, as shown on the plan, instead of into a cottonwood plank. Some of the paving stones forming the floor of this kiva are quite regular in shape and of unusual dimensions, one of them being nearly 5 feet long and 2 feet wide. The gray polish of long continued use imparts to these stones an appearance of great hardness. The ceiling plan of this kiva (Fig. 26) shows a single specimen of Spanish beam at the extreme north end of the roof. It also shows a forked "viga" or ceiling beam, which is quite unusual.

This kiva is better plastered than the mungkiva and shows in places evidences of many successive coats. The general rule of applying the interior plastering of the kiva on a base of masonry has been violated in this example. The north end and part of the adjoining sides have been brought to an even face by filling in the inequalities of the excavation with reeds which are applied in a vertical position and are held in place by long, slender, horizontal rods, forming a rude matting or

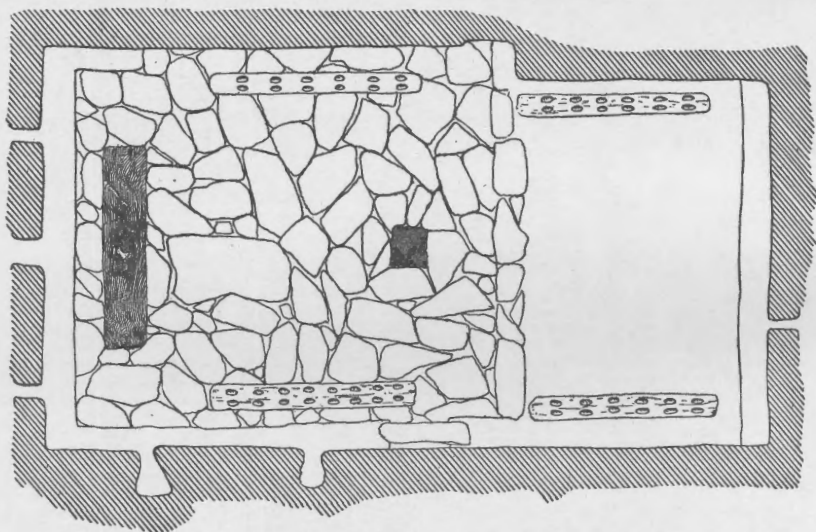



FIG. 27. Ground plan of the chief kiva of Mashónnavi.

watting. The rods are fastened to the rocky wall at favorable points by means of small prongs of some hard wood, and the whole of the primitive lathing is then thickly plastered with adobe mud. Mr. Stephen found the Ponobi kiva of Oraibi treated in the same manner. The walls are lined with a reed lathing over which mud is plastered. The reed used is the Bakabi (*Phragmites communis*) whose stalks vary from a quarter of an inch to three-quarters of an inch in diameter. In this instance the reeds are also laid vertically, but they are applied to the ordinary mud-laid kiva wall and not directly to the sides of the natural excavation. The vertical laths are bound in place by horizontal reeds laid upon them 1 or 2 feet apart. The horizontal reeds



THE MESA OF TAAIVYALANA FROM ZUNI.





are held in place by pegs of greasewood driven into the wall at intervals of 1 or 2 feet and are tied to the pegs with split yucca. These specimens are very interesting examples of aboriginal lathing and plastering applied to stone work.

The ground plan of the mungkiva of Mashongnavi is illustrated in Fig. 27. In this example the narrowing of the room at the second level of the floor is on one side. The step by which the upper level is reached from the main floor is 8 inches high at the east end, rising to 10 inches at the west end. The south end of the kiva is provided with a small opening like a loop-hole, furnishing an outlook to the south. The east side of the main portion of the kiva is not provided with the usual bench. The portion of the bench at the katchina end of the kiva is on a level with the west bench and continuous for a couple of feet beyond the northeast corner along the east wall. The small wall niches are on the west side and nearer the north end than usual. The arrangement of the katchinkihu is quite different from that described in the Shupaulovi kivas. The orifice occurs in the north wall at a height of  $3\frac{1}{2}$  feet above the floor, and 2 feet 3 inches above the top of the bench that extends across this end of the room. The firepit is somewhat smaller than in the other examples illustrated. Fig. 28 illustrates the appear-

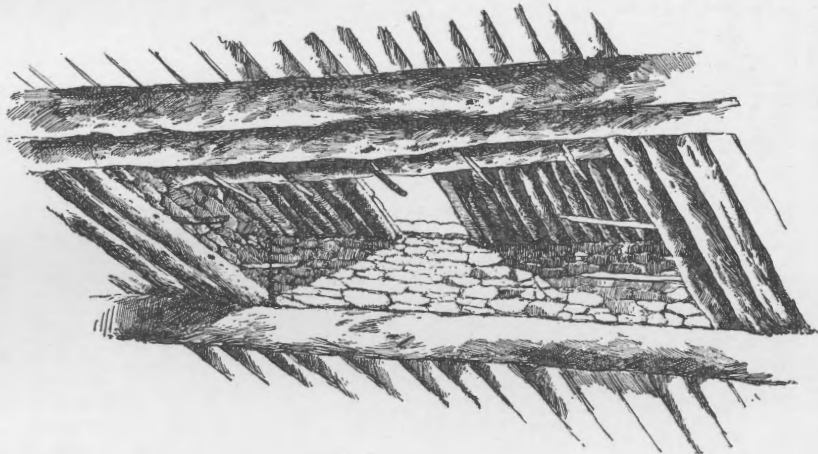


FIG. 28. Interior view of a kiva hatchway in Tusayan.

ance of the kiva hatchway from within as seen from the north end of the kiva, but the ladder has been omitted from the drawing to avoid confusion. The ladder rests against the edge of the coping that caps the dwarf wall on the near side of the hatchway, its top leaning toward the spectator. The small smoke-blackened sticks that are used for the suspension of bundles of greasewood and other fuel in the hatchway are clearly shown. At the far end of the trapdoor, on the outside, is indicated the mat of reeds or rushes that is used for closing the openings when necessary. It is here shown rolled up at the foot of the slope of the hatchway top, its customary position when not in use.

When this mat is used for closing the kiva opening it is usually held in place by several large stone slabs laid over it. Fig. 29 illustrates a specimen of the Tusayan kiva mat.



FIG. 29. Mat used in closing the entrance of Tusayan kivas.

The above kiva plans show that each of the illustrated examples is provided with four long narrow planks, set in the kiva floor close to the

wall and provided with orifices for the attachment of looms. This feature is a common accompaniment of kiva construction and pertains to the use of the ceremonial room as a workshop by the male blanket weavers of Tusayan. It will be more fully described in the discussion of the various uses of the kiva.

The essential structural features of the kivas above described are remarkably similar, though the illustrations of types have been selected at random. Minor modifications are seen in the positions of many of the features, but a certain general relation between the various constructional requirements of the ceremonial room is found to prevail throughout all the villages.

*Work by women.*—After all the above described details have been provided for, following the completion of the roofs and floors, the women belonging to the people who are to occupy the kiva continue the labor of its construction. They go over the interior surface of the walls, breaking off projections and filling up the interstices with small stones, and then they smoothly plaster the walls and the inside of the hatchway with mud, and sometimes whitewash them with a gypsiferous clay found in the neighborhood. Once every year, at the feast of Powuma (the fructifying moon), the women give the kiva this same attention.

*Consecration.*—When all the work is finished the kiva chief prepares a baho and “feeds the house,” as it is termed; that is, he thrusts a little meal, with piki crumbs, over one of the roof timbers, and in the same place inserts the end of the baho. As he does this he expresses his hope that the roof may never fall and that sickness and other evils may never enter the kiva.

It is difficult to elicit intelligent explanation of the theory of the baho and the prayer ceremonies in either kiva or house construction. The baho is a prayer token; the petitioner is not satisfied by merely speaking or singing his prayer, he must have some tangible thing upon which to transmit it. He regards his prayer as a mysterious, impalpable portion of his own substance, and hence he seeks to embody it in some object, which thus becomes consecrated. The baho, which is inserted in the roof of the kiva, is a piece of willow twig about six inches long, stripped of its bark and painted. From it hang four small feathers suspended by short cotton strings tied at equal distances along the twig. In order to obtain recognition from the powers especially addressed, different colored feathers and distinct methods of attaching them to bits of wood and string are resorted to. In the present case these are addressed to the “chiefs” who control the paths taken by the people after coming up from the interior of the earth. They are thus designated:

To the west:	Siky'ak	.....oma'uwu	.....Yellow Cloud.
south:	Sa'kwa	.....oma'uwu	.....Blue Cloud.
east:	Pa'a	.....oma'uwu	.....Red Cloud.
north:	Kwetsh	.....oma'uwu	.....White Cloud.

Two separate feathers are also attached to the roof. These are addressed to the zenith, héyap omáuwu—the invisible space of the above—and to the nadir, Myuingwa—god of the interior of the earth and maker of the germ of life. To the four first mentioned the bahos under the corner stones are also addressed. These feathers are prepared by the kiva chief in another kiva. He smokes devoutly over them, and as he exhales the smoke upon them he formulates the prayers to the chiefs or powers, who not only control the paths or lives of all the people, but also preside over the six regions of space whence come all the necessaries of life. The ancients also occupy his thoughts during these devotions; he desires that all the pleasures they enjoyed while here may come to his people, and he reciprocally wishes the ancients to partake of all the enjoyments of the living.


All the labor and ceremonies being completed the women prepare food for a feast. Friends are invited, and the men dance all night in the kiva to the accompaniment of their own songs and the beating of a primitive drum, rejoicing over their new home. The kiva chief then proclaims the name by which the kiva will be known. This is often merely a term of his choosing, often without reference to its appropriateness.

*Various uses of kivas.*—Allusions occur in some of the traditions, suggesting that in earlier times one class of kiva was devoted wholly to the purposes of a ceremonial chamber, and was constantly occupied by a priest. An altar and fetiches were permanently maintained, and appropriate groups of these fetiches were displayed from month to month, as the different priests of the sacred feasts succeeded each other, each new moon bringing its prescribed feast.

Many of the kivas were built by religious societies, which still hold their stated observances in them, and in Oraibi several still bear the names of the societies using them. A society always celebrates in a particular kiva, but none of these kivas are now preserved exclusively for religious purposes; they are all places of social resort for the men, especially during the winter, when they occupy themselves with the arts common among them. The same kiva thus serves as a temple during a sacred feast, at other times as a council house for the discussion of public affairs. It is also used as a workshop by the industrious and as a lounging place by the idle.


There are still traces of two classes of kiva, marked by the distinction that only certain ones contain the sipapuh, and in these the more important ceremonies are held. It is said that no sipapuh has been made recently. The prescribed operation is performed by the chief and the assistant priests or fetich keepers of the society owning the kiva. Some say the mystic lore pertaining to its preparation is lost and none can now be made. It is also said that a stone sipapuh was formerly used instead of the cottonwood plank now commonly seen. The use of stone for this purpose, however, is nearly obsolete, though the second





STANDING WALLS OF TAAIVYALANA RUINS.





kiva of Shupaulovi, illustrated in plan in Fig. 25, contains an example of this ancient form. In one of the newest kivas of Mashongnavi the plank of the sipapuh is pierced with a square hole, which is cut with a shoulder, the shoulder supporting the plug with which the orifice is closed (see Fig. 30). This is a decided innovation on the traditional form, as the orifice from which the people emerged, which is symbolized in the sipapuh, is described as being of circular form in all the versions of the Tusayan genesis myth. The presence of the sipapuh possibly at one time distinguished such kivas as were considered strictly consecrated to religious observances from those that were of more general use. At Tusayan, at the present time, certain societies do not meet in the ordinary kiva but in an apartment of a dwelling house, each society having its own exclusive place of meeting. The house so used is called the house of the "Sister of the eldest brother," meaning, probably, that she is the descendant of the founder of the society. This woman's house is also called the "house of grandmother," and in it is preserved the *tiponi* and other fetiches of the society. The *tiponi* is a ceremonial object about 18 inches long, consisting of feathers set upright around a small disk of silicified wood, which serves as its base when set upon the altar. This fetich is also called *iso* (grandmother), hence the name given to the house where it is kept. In the house, where the order of warriors (*Kuleataka*) meets, the eldest son of the woman who owns it is the chief of the order. The apartment in which they meet is a low room on the ground floor, and is entered only by a hatchway and ladder. There is no sipapuh in this chamber, for the warriors appeal directly to *Cótukinungwa*, the heart of the zenith, the sky god. Large figures of animal fetiches are painted in different colors upon the walls. On the west wall is the Mountain Lion; on the south, the Bear; on the east, the Wild Cat, surmounted with a shield inclosing a star; on the north, the White Wolf; and on the east side of this figure is painted a large disk, representing the sun. The walls of the chambers of the other societies are not decorated permanently. Here is, then, really another class of kiva, although it is not so called by the people on the Walpi mesa. The ordinary term for the ground-story rooms is used, "*kikoli*," the house without any opening in its walls. But on the second mesa, and at Oraibi, although they sometimes use this term *kikoli*, they commonly apply the term "kiva" to the ground story of the dwelling house used as well as to the underground chambers.

It is probable that a class of kivas, not specially consecrated, has existed from a very early period. The rooms in the dwelling houses have always been small and dark, and in early times without chimneys.





FIG. 30. Rectangular sipapuh in a Mashongnavi kiva.

Within such cramped limits it was inconvenient for the men to practice any of the arts they knew, especially weaving, which could have been carried on out of doors, as is done still occasionally, but subject to many interruptions. It is possible that a class of kivas was designed for such ordinary purposes, though now one type of room seems to answer all these various uses. In most of the existing kivas there are planks, in which stout loops are secured, fixed in the floor close to the wall, for attaching the lower beam of a primitive vertical loom, and projecting vigas or beams are inserted into the walls at the time of their construction as a provision for the attachment of the upper loom poles. The planks or logs to which is attached the lower part of the loom appear in some cases to be quite carefully worked. They are often partly buried in the ground and under the edges of adjacent paving stones in such a manner as to be held in place very securely against the strain of the tightly stretched warp while the blanket is being made. The holes pierced in the upper surface of these logs are very neatly executed in the manner illustrated in Fig. 31, which shows one of the orifices in




FIG. 31. Loom post in kiva at Tusayan.

section, together with the adjoining paving stones. The outward appearance of the device, as seen at short intervals along the length of the log, is also shown. Strips of buckskin or bits of rope are passed through these U-shaped cavities, and then over the lower pole of the loom at the bottom of the extended series of warp threads. The latter can thus be tightened preparatory to the operation of filling in with the woof. The kiva looms seem to be used mainly for weaving the dark-blue and black blankets of diagonal and diamond pattern, which form a staple article of trade with the Zuñi and the Rio Grande Pueblos. As an additional convenience for the practice of weaving, one of the kivas of Mashongnavi is provided with movable seats. These consist simply of single stones of suitable size and form. Usually they are 8 or 10 inches thick, a foot wide, and perhaps 15 or 18 inches long. Besides their use as seats, these stones are used in connection with the edges of the stone slabs that cap the permanent benches of the kiva to support temporarily the upper and lower poles of the blanket loom while the warp is gradually wound around them. The large stones that are incorporated into the side of the benches of some of the Mashongnavi kivas have occasionally round, cup-shaped cavities, of about an inch in diameter, drilled into them. These holes receive one end of a warp stick, the other end being supported in a corresponding hole of the heavy, movable stone seat. The other warp stick is supported in a similar manner, while the thread is passed around both in a horizontal direction preparatory to placing and stretching it in a vertical position for the final working of the blanket. A number of these cup-shaped



REMAINS OF A RESERVOIR ON TĀAIIYALANA.





pits are formed along the side of the stone bench, to provide for various lengths of warp that may be required. On the opposite side of this same kiva a number of similar holes or depressions are turned into the mud plastering of the wall. All these devices are of common occurrence at other of the Tusayan kivas, and indicate the antiquity of the practice of using the kivas for such industrial purposes. There is a suggestion of similar use of the ancient circular kivas in an example in Canyon de Chelly. At a small cluster of rooms, built partly on a rocky ledge and partly on adjoining loose earth and rocky débris, a land slide had carried away half of a circular kiva, exposing a well-defined section of its floor and the débris within the room. Here the writer found a number of partly finished sandals of yucca fiber, with the long, unwoven fiber carefully wrapped about the finished portion of the work, as though the sandals had been temporarily laid aside until the maker could again work on them. A number of coils of yucca fiber, similar to that used in the sandals, and several balls of brown fiber, formed from the inner bark of the cedar, were found on the floor of the room. The condition of the ruin and the débris that filled the kiva clearly suggested that these specimens were in use just where they were found at the time of the abandonment or destruction of the houses. No traces were seen, however, of any structural devices like those of Tusayan that would serve as aids to the weavers, though the weaving of the particular articles comprised in the collection from this spot would probably not require any cumbrous apparatus.

*Kiva ownership.*—The kiva is usually spoken of as being the home of the organization which maintains it. Different kivas are not used in common by all the inhabitants. Every man has a membership in some particular one and he frequents that one only. The same person is often a member of different societies, which takes him to different kivas, but that is only on set occasions. There is also much informal visiting among them, but a man presumes to make a loitering place only of the kiva in which he holds membership.

In each kiva there is a kiva mungwi (kiva chief), and he controls to a great extent all matters pertaining to the kiva and its membership. This office or trust is hereditary and passes from uncle to nephew through the female line—that is, on the death of a kiva chief the eldest son of his eldest sister succeeds him.

A kiva may belong either to a society, a group of gentes, or an individual. If belonging to a society or order, the kiva chief commonly has inherited his office in the manner indicated from the "eldest brother" of the society who assumed its construction. But the kiva chief is not necessarily chief of the society; in fact, usually he is but an ordinary member. A similar custom of inheritance prevails where the kiva belongs to a group of gentes, only in that case the kiva chief is usually chief of the gentile group.

As for those held by individuals, a couple of examples will illustrate the Tusayan practice. In Hano the chief kiva was originally built

by a group of "Sun" gentes, but about 45 years ago, during an epidemic of smallpox, all the people who belonged to the kiva died except one man. The room fell into ruin, its roof timbers were carried off, and it became filled up with dust and rubbish. The title to it, however, rested with the old survivor, as all the more direct heirs had died, and he, when about to die, gave the kiva to Kotshve, a "Snake" man from Walpi, who married a Tewa (Hano) woman and still lives in Hano. This man repaired it and renamed it Tokónabi (said to be a Pah-Ute term, meaning black mountain, but it is the only name the Tusayan have for Navajo Mountain) because his people (the "Snake") came from that place. He in turn gave it to his eldest son, who is therefore kiva mungwi, but the son says his successor will be the eldest son of his eldest sister. The membership is composed of men from all the Hano gentes, but not all of any one gens. In fact, it is not now customary for all the members of a gens to be members of the same kiva.

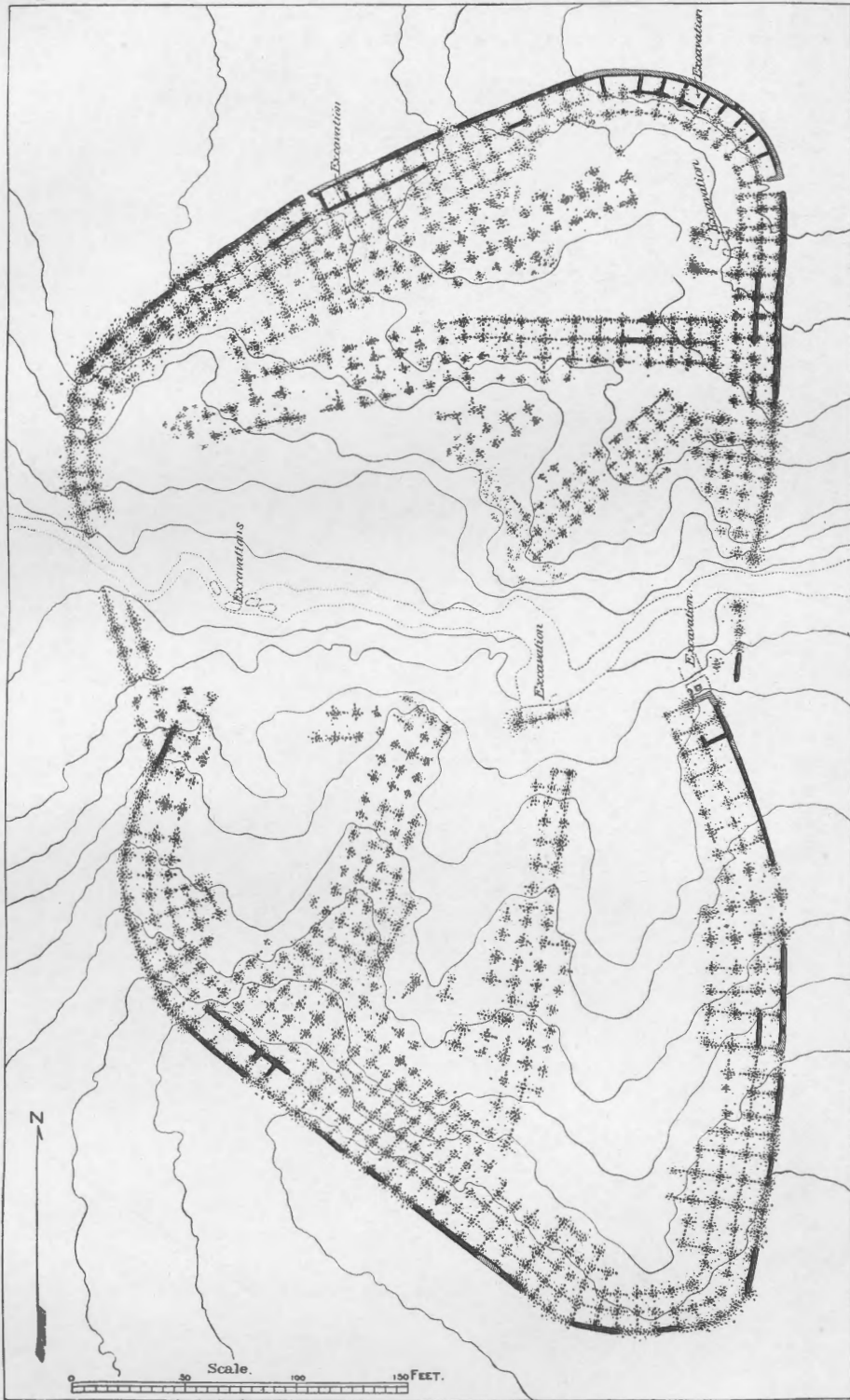
Another somewhat similar instance occurs in Sichumovi. A kiva, abandoned for a long time after the smallpox plague, was taken possession of by an individual, who repaired it and renamed it Kevinyáp tshómo—Oak Mound. He made his friends its members, but he called the kiva his own. He also says that his eldest sister's son will succeed him as chief.

In each village one of the kivas, usually the largest one, is called (aside from its own special name) mungkiva—chief kiva. It is frequented by the kimungwi—house or village chief—and the tshaak-mungwi—chief talker, councillor—and in it also the more elaborate ceremonies are observed.


No women frequent any of the kivas; in fact they never enter them except to plaster the walls at customary periods, or during the occasion of certain ceremonies. Yet one at least of the Oraibi kivas was built for the observances of a society of women, the Mamzrántiki. This and another female society—Lalénkobáki—exist in all the other villages, and on the occasion of their festivals the women are given the exclusive use of one of the kivas.

*Motives for building a kiva.*—Only two causes are mentioned for building a new kiva. Quarrels giving rise to serious dissensions among the occupants of a kiva are one cause. An instance of this occurred quite recently at Hano. The conduct of the kiva chief gave rise to dissensions, and the members opposed to him prepared to build a separate room of their own. They chose a gap on the side of the mesa cliff, close to Hano, collected stones for the walls, and brought the roof timbers from the distant wooded mesas; but when all was ready to lay the foundation their differences were adjusted and a complete reconciliation was effected.

The other cause assigned is the necessity for additional room when a gens has outgrown its kiva. When a gens has increased in numbers sufficiently to warrant its having a second kiva, the chief of the gen-



PLAN OF KIN-TIEL, ALSO SHOWING EXCAVATIONS.





tile group, who in this case is also chief of the order, proposes to his kin to build a separate kiva, and that being agreed to, he assumes the direction of the construction and all the dedicatory and other ceremonies connected with the undertaking. An instance of this kind occurred within the last year or two at Oraibi, where the members of the "Katchina" gentes, who are also members of the religious order of Katchina, built a spacious kiva for themselves.

The construction of a new kiva is said to be of rare occurrence. On the other hand, it is common to hear the kiva chief lament the decadence of its membership. In the "Oak Mound" kiva at Sichumovi there are now but four members. The young men have married and moved to their wives' houses in more thriving villages, and the older men have died. The chief in this case also says that some 2 years ago the agent gave him a stove and pipe, which he set up in the room to add to its comfort. He now has grave fears that the stove is an evil innovation, and has exercised a deleterious influence upon the fortune of his kiva and its members; but the stove is still retained.

*Significance of structural plan.*—The designation of the curious orifice of the sipapuh as "the place from which the people emerged" in connection with the peculiar arrangement of the kiva interior with its change of floor level, suggested to the author that these features might be regarded as typifying the four worlds of the genesis myth that has exercised such an influence on Tusayan customs; but no clear data on this subject were obtained by the writer, nor has Mr. Stephen, who is specially well equipped for such investigations, discovered that a definite conception exists concerning the significance of the structural plan of the kiva. Still, from many suggestive allusions made by the various kiva chiefs and others, he also has been led to infer that it typifies the four "houses," or stages, described in their creation myths. The sipapuh, with its cavity beneath the floor, is certainly regarded as indicating the place of beginning, the lowest house under the earth, the abode of Myuingwa, the Creator; the main or lower floor represents the second stage; and the elevated section of the floor is made to denote the third stage, where animals were created. Mr. Stephen observed, at the New Year festivals, that animal fetiches were set in groups upon this platform. It is also to be noted that the ladder leading to the surface is invariably made of pine, and always rests upon the platform, never upon the lower floor, and in their traditional genesis it is stated that the people climbed up from the third house (stage) by a ladder of pine, and through such an opening as the kiva hatchway; only most of the stories indicate that the opening was round. The outer air is the fourth world, or that now occupied.

There are occasional references in the Tusayan traditions to circular kivas, but these are so confused with fantastic accounts of early mythic structures that their literal rendition would serve no useful purpose in the present discussion.



*Typical measurements.*—The following list is a record of a number of measurements of Tusayan kivas collected by Mr. Stephen. The wide difference between the end measurements of the same kiva are usually due to the interior offsets that have been noticed on the plans, but the differences in the lengths of the sides are due to irregularities of the site. The latter differences are not so marked as the former.

Width at ends.		Length of sides.		Height at center.	Height at ends.	
13 6	.....	24 0	.....	8 6	.....	.....
12 0	.....	21 9	.....	7 6	6 6	.....
14 6	14 6	24 6	23 3	8 0	6 6	6 6
12 2	12 11	23 9	23 9	7 10	6 1	6 0
12 6	12 6	26 0	25 3	7 6	6 6	6 6
13 4	12 10	26 8	26 7	7 10	7 0	7 0
15 0	13 6	26 6	24 11	7 4	6 3	6 2
12 6	11 5	23 7	21 9	8 0	7 0	7 0
12 5	13 5	22 8	24 1	7 3	6 1	6 9
10 6	13 6	27 0	27 0	8 3	6 3	6 2
13 6	11 6	29 9	29 0	11 0	5 10	.....
14 6	.....	28 6	28 6	9 8	6 0	.....
13 2	14 0	28 9	29 9	8 6	7 0	6 4
15 1	12 0	28 6	.....	9 6	7 3	6 6
13 0	12 6	28 7	29 6	.....	7 4	6 3

*List of Tusayan kivas.*—The following list gives the present names of all the kivas in use at Tusayan. The mungkiva or chief kiva of the village is in each case designated:

## HANO.

1. Toko'nabi kiva ..... Navajo Mountain.
2. Hano sinte' kiva ..... Place of the Hano.  
Toko'nabi kiva is the mungkiva.

## WALPI.

1. Djiva'to kiva ..... Goat.
2. Al kiva ..... A'la, Horn.
3. Naca'b kiva ..... Na'cabi, half-way or central.
4. { Picku'ibi kiva ..... Opening oak bud.<sup>1</sup>  
{ Wikwa'lobi kiva ..... Place of the watchers.
5. Mung kiva ..... Mungwi chief.  
No. 5 is the mungkiva.


## SICHUMOVI.

1. Bave'ntcomo ..... Water mound.
2. Kwinzaptcomo ..... Oak mound.  
Bave'ntcomo is the mungkiva.


## MASHONGNAVI.

1. Teavwu'na kiva ..... A small coiled-ware jar.
2. Hona'n kiva ..... Honani, Badger, a gens.
3. Gy'arzobi kiva ..... Gy'arzo, Paroquet, a gens.
4. Kotcobi kiva ..... High place.
5. Al kiva ..... A'la, Horn.  
Teavwu'na kiva is the mungkiva.

<sup>1</sup>These two names are common to the kiva in which the Snake order meets and in which the indoor ceremonies pertaining to the Snake-dance are celebrated.



NORTH WALL OF KIN-TIEL



## SHUPAULOVÍ.

1. A'tkabi kiva ..... Place below.
2. Kokyangobi kiva ..... Place of spider.  
A'tkabi kiva is the mungkiva.

## SHUMOPAVÍ.

1. Nuvwa'tikyuobi ..... High place of snow, San Francisco  
Mountain.
2. Al kiva ..... A'la, Horn.
3. Gy'arzobi ..... Gy'arzo, Paroquet, a gens.
4. Teo'sobi ..... Blue Jay, a gens.  
Teo'sobi is the mungkiva.

## ORAIBÍ.

1. Tdau kiva ..... Tda'uollauwuh. The singers.
2. Ha'wiobi kiva .... Ha'wi, stair; High stair place.  
obi, high place.
3. Ish kiva ..... Isa'uwuh ..... Coyote, a gens.
4. Kwang kiva .... Kwa'kwanti .... Religious order.
5. Ma'zrau kiva .... Ma'mzrauti .... Female order.
6. Na'cabi kiva .... Half way or .... Central place.
7. Sa'kwalen kiva .. Sa'kwa le'na ... Blue Flute, a religious order.
8. Po'ngobi kiva .... Pongo, a circle. An order who decorate themselves  
with circular marks on the body.
9. Hano' kiva ..... Ha'nomuh ..... A fashion of cutting the hair.
10. Mote kiva ..... Mo'mtci ..... The Warriors, an order.
11. Kwita'koli kiva .. Kwita, ordure; Ordure heap.  
ko'li, a heap.
12. Katcin kiva ..... Katcina ..... A gens.
13. Tcu kiva ..... Teua, a snake .. Religious order.  
Tdau kiva is the mungkiva.


## DETAILS OF TUSAYAN AND CIBOLA CONSTRUCTION.

## WALLS.


The complete operation of building a wall has never been observed at Zuñi by the writer, but a close examination of numerous finished and some broken-down walls indicates that the methods of construction adopted are essentially the same as those employed in Tusayan, which have been repeatedly observed; with the possible difference, however, that in the former adobe mud mortar is more liberally used. A singular feature of pueblo masonry as observed at Tusayan is the very sparing use of mud in the construction of the walls; in fact, in some instances when walls are built during the dry season, the larger stones are laid up in the walls without the use of mud at all, and are allowed to stand in this condition until the rains come; then the mud mortar is mixed, the interstices of the walls filled in with it and with chinking stones, and the inside walls are plastered. But the usual practice is to complete the house at once, finishing it inside and out with the requisite mortar. In some instances the outside walls are coated, completely

covering the masonry, but this is not done in many of the houses, as may be seen by reference to the preceding illustrations of the Tusayan villages. At Zuñi, on the other hand, a liberal and frequently renewed coating of mud is applied to the walls. Only one piece of masonry was seen in the entire village that did not have traces of this coating of mud, viz, that portion of the second story wall of house No. 2 described as possibly belonging to the ancient nucleus pueblo of Halona and illustrated in Pl. LVIII. Even the rough masonry of the kivas is partly surfaced with this medium, though many jagged stones are still visible. As a result of this practice it is now in many cases impossible to determine from mere superficial inspection whether the underlying masonry has been constructed of stone or of adobe; a difficulty that may be realized from an examination of the views of Zuñi in Chapter III. Where the fall of water, such as the discharge from a roof-drain, has removed the outer coating of mud that covers stonework and adobe alike, a large proportion of these exposures reveal stone masonry, so that it is clearly apparent that Zuñi is essentially a stone village. The extensive use of sun-dried bricks of adobe has grown up within quite recent times. It is apparent, however, that the Zuñi builders preferred to use stone; and even at the present time they frequently eke out with stonework portions of a house when the supply of adobe has fallen short. An early instance of such supplementary use of stone masonry still survives in the church building, where the old Spanish adobe has been repaired and filled in with the typical tabular aboriginal masonry, consisting of small stones carefully laid, with very little intervening mortar showing on the face. Such reversion to aboriginal methods probably took place on every opportunity, though it is remarkable that the Indians should have been allowed to employ their own methods in this instance. Although this church building has for many generations furnished a conspicuous example of typical adobe construction to the Zuñi, he has never taken the lesson sufficiently to heart to closely imitate the Spanish methods either in the preparation of the material or in the manner of its use. The adobe bricks of the church are of large and uniform size, and the mud from which they were made had a liberal admixture of straw. This binding material does not appear in Zuñi in any other example of adobe that has been examined, nor does it seem to have been utilized in any of the native pueblo work either at this place or at Tusayan. Where molded adobe bricks have been used by the Zuñi in housebuilding they have been made from the raw material just as it was taken from the fields. As a result these bricks have little of the durability of the Spanish work. Pl. XCVI illustrates an adobe wall of Zuñi, part of an unroofed house. The old adobe church at Hawikuh (Pl. XLVIII), abandoned for two centuries, has withstood the wear of time and weather better than any of the stonework of the surrounding houses. On the right-hand side of the street that shows in the foreground of Pl. LXXVIII is an illustration of the construction





STANDING WALLS OF KIN-TIEL.



of a wall with adobe bricks. This example is very recent, as it has not yet been roofed over. The top of the wall, however, is temporarily protected by the usual series of thin sandstone slabs used in the finishing of wall copings. The very rapid disintegration of native-made adobe




FIG. 32. A Zuni chimney, showing pottery fragments embedded in its adobe base.

walls has brought about the use in Zuni of many protective devices, some of which will be noticed in connection with the discussion of roof drains and wall copings. Figs. 32 and 33 illustrate a curious employment of pottery fragments on a mud-plastered wall and on the base of a chimney to protect the adobe coating against rapid erosion by the rains. These pieces, usually fragments from large vessels, are embedded in the adobe

with the convex side out, forming an armor of pottery scales well adapted to resist disintegration by the elements.




FIG. 33. A Zuni oven with pottery scales embedded in its surface.


The introduction of the use of adobe in Zuni should probably be attributed to foreign influence, but the position of the village in the open plain at a distance of several miles from the nearest outcrop of suitable building stone naturally led the builders to use stone more sparingly when an available substitute was found close at hand. The thin slabs of stone, which had to be brought from a great distance, came to be used only for the more exposed portions of buildings, such as copings on walls and borders around roof openings. Still, the pueblo

builders never attained to a full appreciation of the advantages and requirements of this medium as compared with stone. The adobe walls are built only as thick as is absolutely necessary, few of them being more than a foot in thickness. The walls are thus, in proportion to height and weight, sustained, thinner than the crude brick construction of other peoples, and require protection and constant repairs to insure durability. As to thickness, they are evidently modeled directly after the walls of stone masonry, which had already, in both Tusayan and Cibola, been pushed to the limit of thinness. In fact, since the date of the survey of Zuñi, on which the published plan is based, the walls of several rooms over the court passageway in the house, illustrated in Pl. LXXXII, have entirely fallen in, demonstrating the insufficiency of the thin walls to sustain the weight of several stories.

The climate of the pueblo region is not wholly suited to the employment of adobe construction, as it is there practiced. For several months in the year (the rainy season) scarcely a day passes without violent storms which play havoc with the earth-covered houses, necessitating constant vigilance and frequent repairs on the part of the occupants.

Though the practice of mud-coating all walls has in Cibola undoubtedly led to greater carelessness and a less rigid adherence to ancient methods of construction, the stone masonry may still be seen to retain some of the peculiarities that characterize ancient examples. Features of this class are still more apparent at Tusayan, and notwithstanding the rudeness of much of the modern stone masonry of this province, the fact that the builders are familiar with the superior methods of the ancient builders, is clearly shown in the masonry of the present villages.


Perhaps the most noteworthy characteristic of pueblo masonry, and one which is more or less present in both ancient and modern examples, is the use of small chinking stones for bringing the masonry to an even face after the larger stones forming the body of the wall have been laid in place. This method of construction has, in the case of some of the best built ancient pueblos, such as those on the Chaco in New Mexico, resulted in the production of marvelously finished stone walls, in which the mosaic-like bits are so closely laid as to show none but the finest joints on the face of the wall with but little trace of mortar. The chinking wedges necessarily varied greatly in dimensions to suit the sizes of the interstices between the larger stones of the wall. The use of stone in this manner no doubt suggested the banded walls that form so striking a feature in some of the Chaco houses. This arrangement was likely to be brought about by the occurrence in the cliffs of seams of stone of two degrees of thickness, suggesting to the builders the use of stones of similar thickness in continuous bands. The ornamental effect of this device was originally an accidental result of adopting the most convenient method of using the material at hand. Though the masonry of the modern pueblos does not afford examples of distinct bands, the



PL. N. 90.

KINNA-ZINDE.





introduction of the small chinking spalls often follows horizontal lines of considerable length. Even in mud-plastered Zuñi, many outcrops of these thin, tabular wedges protrude from the partly eroded mud-coating of a wall and indicate the presence of this kind of stone masonry. An example is illustrated in Fig. 34, a tower-like projection at the northeast corner of house No. 2.




FIG. 34. Stone wedges of Zuñi masonry exposed in rain-washed wall.

In the Tusayan house illustrated in Pl. LXXXIV, the construction of which was observed at Oraibi, the interstices between the large stones that formed the body of the wall, containing but small quantities of

mud mortar, were filled in or plugged with small fragments of stone, which, after being partly embedded in the mud of the joint, were driven in with unhafted stone hammers, producing a fairly even face of masonry, afterward gone over with mud plastering of the consistency of modeling clay, applied a handful at a time. Piled up on the ground near the new house at convenient points for the builders may be seen examples of the larger wall stones, indicating the marked tabular character of the pueblo masons' material. The narrow edges of similar stones are visible in the unplastered portions of the house wall, which also illustrates the relative proportion of chinking stones. This latter, however, is a variable feature. Pl. xv affords a clear illustration of the proportion of these small stones in the old masonry of Payupki; while in Pl. xi, illustrating a portion of the outer wall of the Fire House, the tablets are fewer in number and thinner, their use predominating in the horizontal joints, as in the best of the old examples, but not to the same extent. Fig. 35 illustrates the inner face of an unplastered wall of a



FIG. 35. An unplastered house wall in Ojo Caliente.

small house at Ojo Caliente, in which the modern method of using the chinking stones is shown. This example bears a strong resemblance to the Payupki masonry illustrated in Pl. xv in the irregularity with which the chinking stones are distributed in the joints of the wall. The same room affords an illustration of a cellar-like feature having the appearance of an intentional excavation to attain a depth for this room

corresponding to the adjoining floor level, but this effect is due simply to a clever adaptation of the house wall to an existing ledge of sandstone. The latter has had scarcely any artificial treatment beyond the partial smoothing of the rock in a few places and the cutting out of a small niche from the rocky wall. This niche occupies about the same position in this room that it does in the ordinary pueblo house. It is remarkable that the pueblo builders did not to a greater extent utilize their skill in working stone in the preparation of some of the irregular rocky sites that they have at times occupied for the more convenient reception of their wall foundations; but in nearly all such cases the buildings have been modified to suit the ground. An example of this practice is illustrated in Pl. XXIII, from the west side of Walpi. In some of the ancient examples the labor required to so prepare the sites would not have exceeded that expended on the massive masonry composed of numberless small stones. Many of the older works testify to the remarkable patience and industry of the builders in amassing and carefully adjusting vast quantities of building materials, and the modern Indians of Tusayan and Cibola have inherited much of this ancient spirit; yet this industry was rarely diverted to the excavation of room or village sites, except in the case of the kivas, in which special motives led to the practice. In some of the Chaco pueblos, as now seen, the floors of outer marginal rooms seem to be depressed below the general level of the surrounding soil; but it is now difficult to determine whether such was the original arrangement, as much sand and soil have drifted against the outer walls, raising the surface. In none of the pueblos within the limits of the provinces under discussion has there been found any evidence of the existence of underground cellars; the rooms that answer such purpose are built on the level of the ground. At Tusayan the ancient practice of using the ground-floor rooms for storage still prevails. In these are kept the dried fruit, vegetables, and meats that constitute the principal winter food of the Tusayan. Throughout Tusayan the walls of the first terrace rooms are not finished with as much care as those above that face the open courts. A quite smoothly finished coat of adobe is often seen in the upper stories, but is much more rarely applied to the rough masonry of the ground-floor rooms. At Zuñi no such difference of treatment is to be seen, a result of the recent departure from their original defensive use. At the present day most of the rooms that are built on the ground have external doors, often of large size, and are regarded by the Zuñi as preferable to the upper terraces as homes. This indicates that the idea of convenience has already largely overcome the traditional defensive requirements of pueblo arrangement. The general finish and quality of the masonry, too, does not vary noticeably in different portions of the village. An occasional wall may be seen in which underlying stones may be traced through the thin adobe covering, as in one of the walls of the court illustrated in Pl. LXXXII, but most of the walls have a fairly smooth




finish. The occasional examples of rougher masonry do not seem to be confined to any particular portion of the village. At Tusayan, on the other hand, there is a noticeable difference in the extent to which the finishing coat of adobe has been used in the masonry. The villages of the first mesa, whose occupants have come in frequent contact with the eastern pueblo Indians and with outsiders generally, show the effect in the adoption of several devices still unknown to their western neighbors, as is shown in the discussion of the distribution of roof openings in these villages, pp. 201-208. The builders of the first mesa seem also to have imitated their eastern brethren in the free use of the adobe coating over their masonry, while at the villages of the middle mesa, and particularly at Oraibi, the practice has been comparatively rare, imparting an appearance of ruggedness and antiquity to the architecture.

The stonework of this village, perhaps approaches the ancient types more closely than that of the others, some of the walls being noticeable for the frequent use of long bond stones. The execution of the masonry at the corners of some of the houses enforces this resemblance and indicates a knowledge of the principles of good construction in the proper alternation of the long stones. A comparison with the Kin-tiel masonry (Pl. LXXXIX) will show this resemblance. As a rule in pueblo masonry an upper house wall was supported along its whole length by a wall of a lower story, but occasional exceptions occur in both ancient and modern work, where the builders have dared to trust the weight of upper walls to wooden beams or girders, supported along part of their length by buttresses from the walls at their ends or by large, clumsy pieces of masonry, as was seen in the house of Sichumovi. In an upper story of Walpi also, partitions occur that are not built immediately over the lower walls, but on large beams supported on masonry piers. In the much higher terraces of Zuñi, the strength of many of the inner ground walls must be seriously taxed to withstand the superincumbent weight, as such walls are doubtless of only the average thickness and strength of ground walls. The dense clustering of this village has certainly in some instances thrown the weight of two, three, or even four additional stories upon walls in which no provision was made for the unusual strain. The few supporting walls that were accessible to inspection did not indicate any provision in their thickness for the support of additional weight; in fact, the builders of the original walls could have no knowledge of their future requirements in this respect. In the pueblos of the Chaco upper partition walls were, in a few instances, supported directly on double girders, two posts of 12 or 14 inches in diameter placed side by side, without reinforcement by stone piers or buttresses, the room below being left wholly unobstructed. This construction was practicable for the careful builders of the Chaco, but an attempt by the Tusayan to achieve the same result would probably end in disaster. It was quite common among the ancient builders to divide the ground or storage floor into smaller rooms than the floor above, still preserving the vertical alignment of the walls.







The finish of pueblo masonry rarely went far beyond the two leading forms, to which attention has been called, the free use of adobe on the one hand and the banded arrangement of ancient masonry on the other. These types appear to present development along divergent lines. The banded feature doubtless reached such a point of development in the Chaco pueblos that its decorative value began to be appreciated, for it is apparent that its elaboration has extended far beyond the requirements of mere utility. This point would never have been reached had the practice prevailed of covering the walls with a coating of mud. The cruder examples of banded construction, however—those that still kept well within constructional expediency—were doubtless covered with a coating of plaster where they occurred inside of the rooms. At Tusayan and Cibola, on the other hand, the tendency has been rather to elaborate the plastic element of the masonry. The nearly universal use of adobe is undoubtedly largely responsible for the more slovenly methods of building now in vogue, as it effectually conceals careless construction. It is not to be expected that walls would be carefully constructed of banded stonework when they were to be subsequently covered with mud. The elaboration of the use of adobe and its employment as a periodical coating for the dwellings, probably developed gradually into the use of a whitewash for the house walls, resulting finally in crude attempts at wall decoration.

Many of the interiors in Zuñi are washed with a coating of white, clayey gypsum, used in the form of a solution made by dissolving in hot water the lumps of the raw material, found in many localities. The mixture is applied to the walls while hot, and is spread by means of a rude glove-like sack, made of sheep or goat skin, with the hair side out. With this primitive brush the Zuñi housewives succeed in laying on a smooth and uniform coating over the plaster. An example of this class of work was observed in a room of house No. 2. It is difficult to determine to what extent this idea is aboriginal; as now employed it has doubtless been affected by the methods of the neighboring Spanish population, among whom the practice of white-coating the adobe houses inside and out is quite common. Several traces of whitewashing have been found among the cliff-dwellings of Canyon de Chelly, notably at the ruin known as Casa Blanca, but as some of these ruins contained evidences of post-Spanish occupation, the occurrence there of the whitewash does not necessarily imply any great antiquity for the practice.

External use of this material is much rarer, particularly in Zuñi, where only a few walls of upper stories are whitened. Where it is not protected from the rains by an overhanging coping or other feature, the finish is not durable. Occasionally where a doorway or other opening has been repaired the evidences of patchwork are obliterated by a surrounding band of fresh plastering, varying in width from 4 inches to a foot or more. Usually this band is laid on as a thick wash of adobe, but in some instances a decorative effect is attained by using white. It

is curious to find that at Tusayan the decorative treatment of the finishing wash has been carried farther than at Zuñi. The use of a darker band of color about the base of a whitewashed room has already been noticed in the description of a Tusayan interior. On many of the outer walls of upper stories the whitewash has been stopped within a foot of the coping, the unwhitened portion of the walls at the top having the effect of a frieze. In a second story house of Mashongnavi, that had been carefully whitewashed, additional decorative effect was produced by tinting a broad band about the base of the wall with an application of bright pinkish clay, which was also carried around the doorway as an enframing band, as in the case of the Zuñi door above described. The angles on each side, at the junction of the broad base band with the narrower doorway border, were filled in with a design of alternating pink and white squares. This doorway is illustrated in Fig. 36. Farther north, on the same terrace, the jamb of a whitewashed




FIG. 36. Wall decorations in Mashongnavi executed in pink on a white ground.

doorway was decorated with the design shown on the right hand side of Fig. 36, executed also in pink clay. This design closely resembles a pattern that is commonly embroidered upon the large white "kachina," or ceremonial blankets. It is not known whether the device is here regarded as having any special significance. The pink clay in which these designs have been executed has in Sichumovi been used for the coating of an entire house front.

In addition to the above-mentioned uses of stone and earth in the masonry of house walls, the pueblo builders have employed both these materials in a more primitive manner in building the walls of corrals and gardens, and for other purposes. The small terraced gardens of Zuñi, located on the borders of the village on the southwest and southeast sides, close to the river bank, are each surrounded by walls 2½ or 3 feet high, of very light construction, the average thickness not exceeding 6 or 8 inches. These rude walls are built of small, irregularly rounded lumps of adobe, formed by hand, and coarsely plastered with mud. When the crops are gathered in the fall the walls are broken down in places to facilitate access to the inclosures, so that they require repairing at each planting season. Aside from this they are so frail as to require frequent repairs throughout the period of their use. This method of building walls was adopted because it was the readiest and

least laborious means of inclosing the required space. The character of these garden walls is illustrated in Pl. XC, and their construction with rough lumps of crude adobe shows also the contrast between the weak appearance of this work and the more substantial effect of the masonry of the adjoining unfinished house. At the Cibolan farming pueblos inclosing walls were usually made of stone, as were also those of Tusayan. Pl. LXX indicates the manner in which the material has been used in the corrals of Pescado, located within the village. The stone walls are used in combination with stakes, such as are employed at the main pueblo.

Small inclosed gardens, like those of Zuñi, occur at several points in Tusayan. The thin walls are made of dry masonry, quite as rude in character as those inclosing the Zuñi gardens. The smaller clusters are usually located in the midst of large areas of broken stone that has fallen from the mesa above. In the foreground of Pl. XXII may be seen a number of examples of such work. Pl. XCI illustrates a group of corrals at Oraibi whose walls are laid up without the use of mud mortar.

Where exceptionally large blocks of stone are available they have been utilized in an upright position, and occur at greater or less intervals along the thin walls of dry masonry. An example of this use was seen in a garden wall on the west side of Walpi, where the stones had been set on end in the yielding surface of a sandy slope among the foothills. A similar arrangement, occurring close to the houses at Ojo Caliente, is illustrated in Pl. XCII. Large, upright slabs of stone have been used by the pueblo builders in many ways, sometimes incorporated into the architecture of the houses, and again in detached positions at some distance from the villages. Pls. XCIII and XCIV, drawn from the photographs of Mr. W. H. Jackson, afford illustrations of this usage in the ancient ruins of Montezuma Canyon. In the first of these cases the stones were utilized, apparently, in house masonry. Among the ruins in the valley of the San Juan and its tributaries, as described by Messrs. W. H. Holmes and W. H. Jackson, varied arrangements of upright slabs of stone are of frequent occurrence. The rows of stones are sometimes arranged in squares, sometimes in circles, and occasionally are incorporated into the walls of ordinary masonry, as in the example illustrated. Isolated slabs are also met with among the ruins. At K'ia-kima, at a point near the margin of the ruin, occurs a series of very large, upright slabs, which occupy the positions of headstones to a number of small inclosures, thought to be mortuary, outlined upon the ground. These have been already described in connection with the ground plan of this village.

The employment of upright slabs of stone to mark graves probably prevailed to some extent in ancient practice, but other uses suggest themselves. Occupying a conspicuous point in the village of Kin-tiel (Pl. LXIII) is an upright slab of sandstone which seems to stand in its original position undisturbed, though the walls of the adjoining rooms



are in ruins. A similar feature was seen at Peñasco Blanco, on the east side of the village and a short distance without the inclosing wall. Both these rude pillars are, in character and in position, very similar to an upright stone of known use at Zuñi. A hundred and fifty feet from this pueblo is a large upright block of sandstone, which is said to be used as a datum point in the observations of the sun made by a priest of Zuñi for the regulation of the time for planting and harvesting, for determining the new year, and for fixing the dates of certain other ceremonial observances. By the aid of such devices as the native priests have at their command they are enabled to fix the date of the winter solstice with a fair degree of accuracy. Such rude determination of time was probably an aboriginal invention, and may have furnished the motive in other cases for placing stone pillars in such unusual positions. The explanation of the governor of Zuñi for a sun symbol seen on an upright stone at Matsaki has been given in the description of that place. Single slabs are also used, as seen in the easternmost room group of Tâaaiyalana, and in the southwestern cluster on the same mesa, in the building of shrines for the deposit of plume sticks and other ceremonial objects.


An unusual employment of small stones in an upright position occurs at Zuñi. The inclosing wall of the church yard, still used as a burial place, is provided at intervals along its top with upright pieces of stone set into the joints of a regular coping course that caps the wall. This feature may have some connection with the idea of vertical grave stones, noted at K'iakima. It is difficult to surmise what practical purpose could have been subserved by these small upright stones.

Notwithstanding the use of large stones for special purposes the pueblo builders rarely appreciated the advantages that might be obtained by the proper use of such material. Pueblo masonry is essentially made up of small, often minute, constructional units. This restriction doubtless resulted in a higher degree of mural finish than would otherwise have been attained, but it also imposes certain limitations upon their architectural achievement. Some of these are noted in the discussion of openings and of other details of construction.


Pl. XLV, an illustration of a Mormon mill building at Moen-kopi, already referred to in the description of that village, is introduced for the purpose of comparing the methods adopted by the natives and by the whites in the treatment of the same class of material. Perhaps the most noteworthy contrast is seen in the sills and lintels of the openings.

#### ROOFS AND FLOORS.

In the pueblo system of building, roof and floor is one; for all the floors, except such as are formed immediately on the surface of the ground, are at the same time the roofs and ceilings of lower rooms. The pueblo plan of to-day readily admits of additions at any time and almost at any point of the basal construction. The addition of rooms



COURT VIEW OF PESCADO, SHOWING CORRALS.



above converts a roof into the floor of the new room, so that there can be no distinction in method of construction between floors and roofs, except the floors are occasionally covered with a complete paving of thin stone slabs, a device that in external roofs is confined to the copings that cap the walls and enframe openings.

The methods of roofing their houses practiced by the pueblo builders varied but little, and followed the general order of construction that has been outlined in describing Tusayan house building. The diagram shown in Fig. 37, an isometric projection illustrating roof




FIG. 37. Diagram of Zuni roof construction.

construction, is taken from a Zuni example, the building of which was observed by the writer. The roof is built by first a series of principal beams or rafters. These are usually straight, round poles of 6 or 8 inches in diameter, with all bark and projecting knots removed. Squared beams are of very rare occurrence; the only ones seen were those of the Tusayan kivas, of Spanish manufacture. In recently constructed houses the principal beams are often of large size and are very neatly squared off at the ends. Similar square ended beams of large size are met with in the ancient work of the Chaco pueblos, but there the enormous labor involved in producing the result with only the aid of stone implements is in keeping with the highly finished character of the masonry and the general massiveness of the construction. The same treatment was adopted in Kin-tiel, as may be seen in Pl. xcv, which illustrates a beam resting upon a ledge or offset of the inner walls. The recent introduction of improved mechanical aids has exerted a strong influence on the character of the construction in greatly facilitating execution. The use of the American ax made it a much easier task to cut large timbers, and the introduction of the "burro" and ox greatly facilitated their transportation. In the case of the modern pueblos, such as Zuni, the dwelling rooms that were built by families so poor as not to have these aids would to some extent indicate the fact by their more primitive construction, and particularly by their small size, in




this respect more closely resembling the rooms of the ancient pueblos. As a result the poorer classes would be more likely to perpetuate primitive devices, through the necessity for practicing methods that to the wealthier members of the tribe were becoming a matter of tradition only. In such a sedentary tribe as the present Zuñi, these differences of wealth and station are more marked than one would expect to find among a people practicing a style of architecture so evidently influenced by the communal principle, and the architecture of to-day shows the effect of such distinctions. In the house of the governor of Zuñi a new room has been recently built, in which the second series of the roof, that applied over the principal beams, consisted of pine shakes or shingles, and these supported the final earth covering without any intervening material. In the typical arrangement, however, illustrated in the figure, the first series, or principal beams, are covered by another series of small poles, about an inch and a half or two inches in diameter, at right angles to the first, and usually laid quite close together. The ends of these small poles are partially embedded in the masonry of the walls. In an example of the more careful and laborious work of the ancient builders seen at Peñasco Blanco, on the Chaco, the principal beams were covered with narrow boards, from 2 to 4 inches wide and about 1 inch thick, over which was put the usual covering of earth. The boards had the appearance of having been split out with wedges, the edges and faces having the characteristic fibrous appearance of torn or split wood. At Zuñi an instance occurs where split poles have been used for the second series of a roof extending through the whole thickness of the wall and projecting outside, as is commonly the case with the first series. A similar arrangement was seen in a ruined tower in the vicinity of Fort Wingate, New Mexico. In the typical roof construction illustrated the second series is covered with small twigs or brush, laid in close contact and at right angles to the underlying series, or parallel with the main beams. Pl. xcvi, illustrating an unroofed adobe house in Zuñi, shows several bundles of this material on an adjoining roof. This series is in turn covered with a layer of grass and small brush, again at right angles, which prepares the frame for the reception of the final earth covering, this latter being the fifth application to the roof. In the example illustrated the entire earth covering of the roof was finished in a single application of the material. It has been seen that at Tusayan a layer of moistened earth is applied, followed by a thicker layer of the dry soil.


In ancient construction, the method of arranging the material varied somewhat. In some cases series 3 was very carefully constructed of straight willow wands laid side by side in contact. This gave a very neat appearance to the ceiling within the room. Examples were seen in Canyon de Chelly, at Mummy Cave, and at Hungo Pavie and Pueblo Bonito on the Chaco.

Again examples occur where series 2 is composed of 2-inch poles in contact and the joints are chinked on the upper side with small





PESCADO HOUSES.



stones to prevent the earth from sifting through. This arrangement was seen in a small cluster on the canyon bottom on the de Chelly.

The small size of available roofing rafters has at Tusayan brought about a construction of clumsy piers of masonry in a few of the larger rooms, which support the ends of two sets of main girders, and these in turn carry series 1, or the main ceiling beams of the roof. The girders are generally double, an arrangement that has been often employed in ancient times, as many examples occur among the ruins. The purpose of such arrangement may have been to admit of the abutment of the ends of series 1, when the members of the latter were laid in contact. In the absence of squared beams, which seem never to have been used in the old work, this abutment could only be securely accomplished by the use of double girders, as suggested in the following diagram, Fig. 38.



FIG. 38. Showing abutment of smaller roof beams over round girders.

The final roof covering, composed of clay, is usually laid on very carefully and firmly, and, when the surface is unbroken, answers fairly well as a watershed. A slight slope or fall is given to the roof. This roof subserves every purpose of a front yard to the rooms that open upon it, and seems to be used exactly like the ground itself. Sheepskins are stretched and pegged out upon it for tanning or drying, and the characteristic Zuñi dome-shaped oven is frequently built upon it. In Zuñi generally upper rooms are provided only with a mud floor, although occasionally the method of paving with large thin slabs of stone is adopted. These are often somewhat irregular in form, the object being to have them as large as possible, so that considerable ingenuity is often displayed in selecting the pieces and in joining the irregular edges. This arrangement, similar to that of the kiva floors of Tusayan, is occasionally met with in the kivas.


In making excavations at Kin-tiel, the floor of the ground room in which the circular door illustrated in Pl. c, was found was paved with large, irregular fragments of stone, the thickness of which did not average more than an inch. Its floor, whose paving was all in place, was strewn with broken, irregular fragments similar in character, which must have been used as the flooring of an upper chamber.

#### WALL COPINGS AND ROOF DRAINS.

In the construction of the typical pueblo house the walls are carried up to the height of the roof surface, and are then capped with a continuous protecting coping of thin flat stones, laid in close contact, their outer edges flush with the face of the wall. This arrangement is still the prevailing one at Tusayan, though there is an occasional example of the projecting coping that practically forms a cornice. This latter is the more usual form at Zuñi, though in the farming pueblos of Cibola


it does not occur with any greater frequency than at Tusayan. The flush coping is in Tusayan made of the thinnest and most uniform specimens of building stone available, but these are not nearly so well adapted to the purpose as those found in the vicinity of Zuñi.

Here the projecting stones are of singularly regular and symmetrical form, and receive very little artificial treatment. Their extreme thinness makes it easy to trim off the projecting corners and angles, reducing them to such a form that they can be laid in close contact. Thus laid they furnish an admirable protection against the destructive action of the violent rains. The stones are usually trimmed to a width corresponding to the thickness of the walls. Of course where a projecting cornice is built, it can be made, to some extent, to conform to the width of available coping stones. These can usually be procured, however, of nearly uniform width. In the case of the overhanging cornices the necessary projection is attained by continuing either the main roof beams, or sometimes the smaller poles of the second series, according to the position of the required cornice, for a foot or more beyond the outer face of the wall. Over these poles the roofing is continued as in ordinary roof construction with the exception that the edge of the earth covering is built of masonry, an additional precaution against its destruction by the rains. In many places the adobe plastering originally applied to the faces of these cornices, as well as to the walls, has been washed away, exposing the whole construction. In some of these instances the face of the cornice furnishes a complete section of the roof, in which all the series of its construction can be readily identified. The protective agency of these coping stones is well illustrated in Pl. xcVII, which shows the destructive effect of rain at a point where an open joint has admitted enough water to bare the masonry of the cornice face, eating through its coating of adobe, while at the firmly closed joint toward the left there has been no erosive action. The much larger proportion of projecting copings or cornices in Zuñi, as compared with Tusayan, is undoubtedly attributable to the universal smoothing of the walls with adobe, and to the more general use of this perishable medium in this village, and the consequent necessity for protecting the walls. The efficiency of this means of protecting the wall against the wear of weather is seen in the preservation of external whitewashing for several feet below such a cornice on the face of the walls. At the pueblo of Acoma a similar extensive use of projecting cornices is met with, particularly on the third story walls. Here again it is due to the use of adobe, which has been more frequently employed in the finish of the higher and newer portions of the village than in the lower terraces. As a rule these overhanging copings occur principally on the southern exposures of the buildings and on the terraced sides of house rows. When walls rise to the height of several stories directly from the ground, such as the back walls of house rows, they are not usually provided with this feature but are capped with flush copings.



FRAGMENTS OF ANCIENT MASONRY IN PESCADO.





The rapid and destructive erosion of the earthen roof covering must have early stimulated the pueblo architect to devise means for promptly distributing where it would do the least harm the water which came upon his house. This necessity must have led to the early use of roof drains, for in no other way could the ancient builders have provided for the effectual removal of the water from the roofs and at the same time have preserved intact the masonry of the walls. Unfortunately we have no examples of such features in the ruined pueblos, for in the destruction or decay of the houses they are among the first details to be lost. The roof drain in the modern architecture becomes a very prominent feature, particularly at Zuñi.

These drains are formed by piercing an opening through the thickness of the coping wall, at a point where the drainage from the roof would collect, the opening being made with a decided pitch and furnished with a spout or device of some kind to insure the discharge of the water beyond the face of the wall. These spouts assume a variety of forms. Perhaps the most common is that of a single long, narrow slab of stone, set at a suitable angle and of sufficient projection to throw the discharge clear of the wall. Fig. 39 illustrates drains of this type, No.



FIG. 39. Single stone roof drains.

1 being a Tusayan example and No. 2 from Zuñi. It will be noted that the surrounding masonry of the former, as well as the stone itself, are much ruder than the Zuñi example. Another type of drain, not differ-




FIG. 40. Trough roof drains of stone.

ing greatly from the preceding, is illustrated in Fig. 40. This form is a slight improvement on the single stone drain, as it is provided with side

pieces which convert the device into a trough-like spout, and more effectually direct the discharge. No. 1 is a Tusayan spout and No. 2 a Zuñi example. Wooden spouts are also commonly used for this purpose. Fig. 41 illustrates an example from each province of this form of




FIG. 41. Wooden roof drains.

drain. These are usually made from small tree trunks, not exceeding 3 or 4 inches in diameter, and are gouged out from one side. No tubular specimens of wooden spouts were seen. At Tusayan the builders have utilized stone of a concretionary formation for roof drains. The workers in stone could not wish for material more suitably fashioned for the purpose than these specimens. Two of these curious stone channels are illustrated in Fig. 42. Two more examples of Tusayan roof






FIG. 42. Curved roof drains of stone in Tusayan.

drains are illustrated in Fig. 43. The first of the latter shows the use of a discarded metate, or mealing stone, and the second of a gourd that has been walled into the coping.



GENERAL VIEW OF OJO CALIENTE.





It is said that tubes of clay were used at Awatubi in olden times for roof drains, but there remains no positive evidence of this. Three forms of this device are attributed to the people of that village. Some are



FIG. 43. Tusayan roof drains; a discarded metate and a gourd.

said to have been made of wood, others of stone, and some again of sun-dried clay. The native explanation of the use in this connection of sun-dried clay, instead of the more durable baked product, was that the application of fire to any object that water passes through would be likely to dry up the rains. It was stated in this connection that at the present day the cobs of the corn used for planting are not burned until rain has fallen on the crop. If the clay spout described really existed among the people at Awatubi, it was likely to have been an innovation introduced by the Spanish missionaries. Among the potsherds picked up at this ruin was a small piece of coarsely made clay tube, which seemed to be too large and too roughly modeled to have been the handle of a ladle, which it roughly resembled, or to have belonged to any other known form of domestic pottery. As a roof drain its use would not accord with the restrictions referred to in the native account, as the piece had been burnt.

In some cases in Zuñi where drains discharge from the roofs of upper terraces directly upon those below, the lower roofs and also the adjoining vertical walls are protected by thin tablets of stone, as shown in Fig. 44. It will be seen that one of these is placed upon the lower roof in such a position that the drainage falls directly upon it. Where the adobe roof covering is left unprotected its destruction by the rain is very rapid, as the showers of the rainy season in these regions, though usually of short duration, are often extremely violent. The force of the torrents is illustrated in the neighboring country. Here small ruts in the surface of the ground are rapidly converted into large arroyos. Frequently ordinary wagon tracks along a bit of valley slope serve as an initial channel to the rapidly accumulating waters and are eaten

away in a few weeks so that the road becomes wholly impassable, and must be abandoned for a new one alongside.





FIG. 44. Zuni roof drain, with splash stones on roof below.

The shiftlessness of the native builders in the use of the more convenient material brings its own penalty during this season in a necessity for constant watchfulness and frequent repairs to keep the houses habitable. One can often see in Zuni where an inefficient drain or a broken coping has given the water free access to the face of a plastered wall, carrying away all its covering and exposing in a vertical space the jagged stones of the underlying masonry. It is noticeable that much more attention has been paid to protective devices at Zuni than at Tusayan. This is undoubtedly due to the prevalent use of adobe in the former. This friable material must be protected at all vulnerable points with slabs of stone in order quickly to divert the water and preserve the roofs and walls from destruction.


#### LADDERS AND STEPS.

In the inclosed court of the old fortress pueblos the first terrace was reached only by means of ladders, but the terraces or rooms above this were reached both by ladders and steps. The removal of the lower tier of ladders thus gave security against intrusion and attack. The builders of Tusayan have preserved this primitive arrangement in much greater purity than those of Cibola.

In Zuni numerous ladders are seen on every terrace, but the purpose of these, on the highest terraces, is not to provide access to the rooms of the upper story, which always have external doors opening on the terraces, but to facilitate repairs of the roofs. At Tusayan, on the



HOUSE AT OJO CALIENTE.



other hand, ladders are of rare occurrence above the first terrace, their place being supplied by flights of stone steps. The relative scarcity of stone at Zuñi, suitable for building material, and its great abundance at Tusayan, undoubtedly account for this difference of usage, especially as the proximity of the timber supply of the Zuñi mountains to the former facilitates the substitution of wood for steps of masonry.




FIG. 45. A modern notched ladder in Oraibi.



FIG. 46. Tusayan notched ladders from Mashongnavi.

The earliest form of ladder among the pueblos was probably a notched log, a form still occasionally used. Figures 45 and 46 illustrate examples of this type of ladder from Tusayan.



A notched ladder from Oraibi, made with a modern axe, is shown. This specimen has a squareness of outline and an evenness of surface not observed in the ancient examples. The ladder from Mashongnavi, illustrated on the left of Fig. 46, closely resembles the Oraibi specimen, though the workmanship is somewhat ruder. The example illustrated on the right of the same figure is from Oraibi. This ladder is very old, and its present rough and weatherbeaten surface affords but little evidence of the character of the implement used in making it.

The ladder having two poles connected by cross rungs is undoubtedly a native invention, and was probably developed through a series of improvements on the primitive notched type. It is described in detail in the earliest Spanish accounts. Fig. 47 illustrates on the left the notched


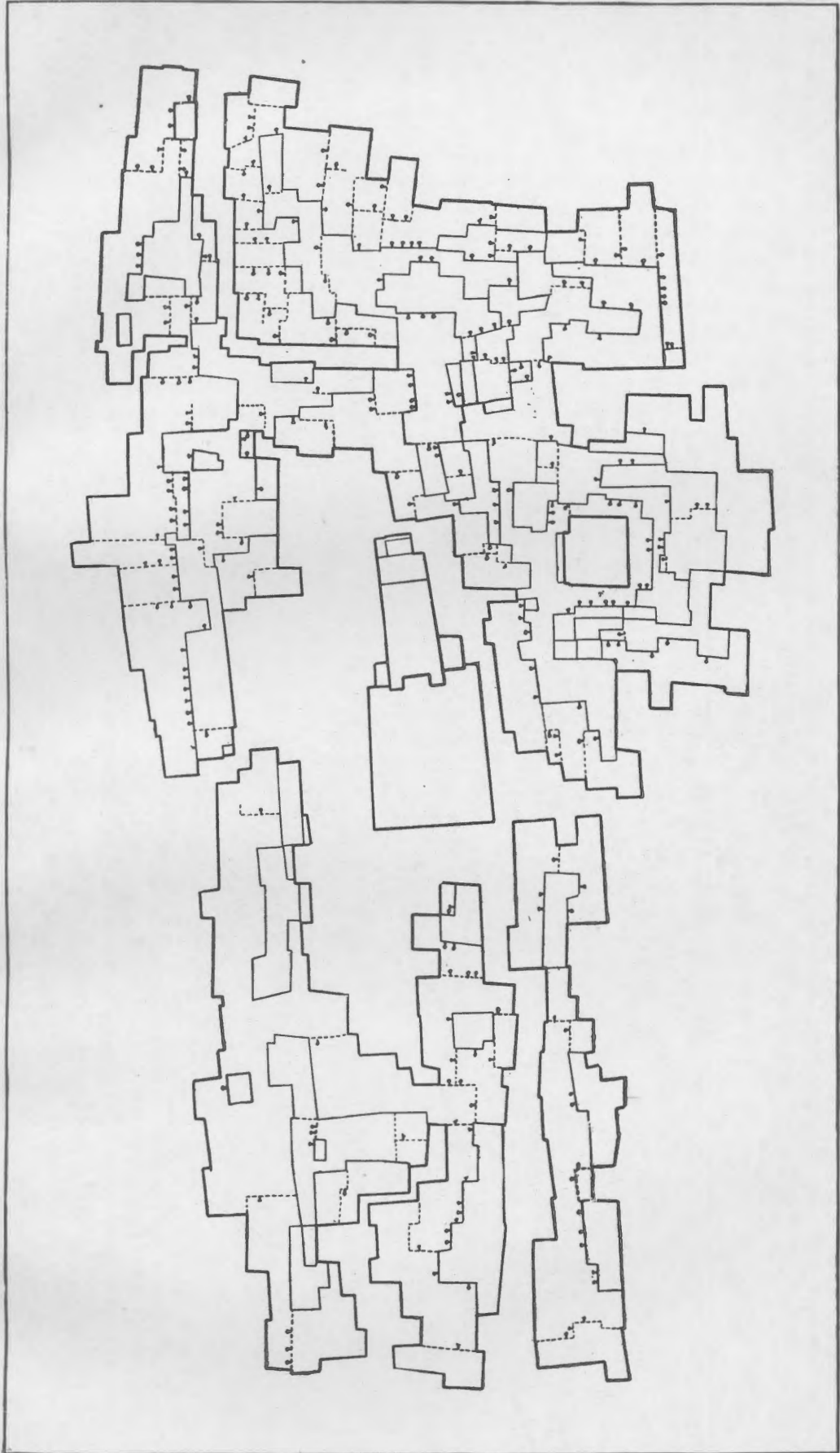



FIG. 47. Aboriginal American forms of ladder.

ladder, and on the right a typical two-pole ladder in its most primitive form. In this case the rungs are simply lashed to the uprights. The center ladder of the diagram is a Mandan device illustrated by Mr. Lewis H. Morgan.<sup>1</sup> As used by the Mandans this ladder is placed with its forked end on the ground, the reverse of the Pueblo practice. It will readily be seen, on comparing these examples, that an elongation of the fork which occurs as a constant accompaniment of the notched ladder might eventually suggest a construction similar to that of the Mandan ladder reversed. The function of the fork on the notched ladder in steadying it when placed against the wall would be more effectually performed by enlarging this feature.

<sup>1</sup> Cont. to N. A. Ethn., vol. 4, Houses and House Life, pp. 129-131.



OUTLINE PLAN OF ZUÑI, SHOWING DISTRIBUTION OF OBLIQUE OPENINGS.



At one stage in the development of the form of ladder in common use to-day the rungs were laid in depressions or notches of the vertical poles, resembling the larger notches of the single ladder, and then lashed on with thongs of rawhide or with other materials. Later, when the use of iron became known, holes were burned through the side poles. This is the nearly universal practice to-day, though some of the more skillful pueblo carpenters manage to chisel out rectangular holes. The piercing of the side poles, particularly prevalent in Zuñi, has brought about a curious departure from the ancient practice of removing the ladder in times of threatened danger. Long rungs are loosely slipped into the holes in the side pieces, and the security formerly gained by taking up the entire ladder is now obtained, partially at least, by the removal of the rungs. The boring of the side pieces and the employment of loose rungs seriously interferes with the stability of the structure, as means must be provided to prevent the spreading apart of the side pieces. The Zuñi architect has met this difficulty by prolonging the poles of the ladder and attaching a cross piece near their upper ends to hold them together. As a rule this cross piece is provided with a hole near each end into which the tapering extremities of the poles are inserted. From their high position near the extremities of the ladders, seen in silhouette against the sky, they form peculiarly striking features of Zuñi. They are frequently decorated with rude carvings of terraced notches. Examples of this device may be seen in the views of Zuñi, and several typical specimens are illustrated in detail in Pl. xcviII. The use of cross pieces on ladders emerging from roof openings is not so common as on external ones, as there is not the same necessity for holding together the poles, the sides of the opening performing that office.

There are two places in Zuñi, portions of the densest house cluster, where the needs of unusual traffic have been met by the employment of double ladders, made of three vertical poles, which accommodate two tiers of rungs. The sticks forming the rungs are inserted in continuous lengths through all three poles, and the cross pieces at the top are also continuous, being formed of a single flat piece of wood perforated by three holes for the reception of the tips of the poles. In addition to the usual cross pieces pierced for the reception of the side poles and rudely carved into ornamental forms, many temporary cross pieces are added during the harvest season in the early autumn to support the strips of meat and melons, strings of red peppers, and other articles dried in the open air prior to storage for winter use. At this season every device that will serve this purpose is employed. Occasionally poles are seen extending across the reentering angles of a house or are supported on the coping and rafters. The projecting roof beams also are similarly utilized at this season.

Zuñi ladders are usually provided with about eight rungs, but a few have as many as twelve. The women ascend these ladders carrying ollas of water on their heads, children play upon them, and a few of the

most expert of the numerous dogs that infest the village can clumsily make their way up and down them. As described in a previous section all houses built during the year are consecrated at a certain season, and among other details of the ceremonial, certain rites, intended to prevent accidents to children, etc., are performed at the foot of the ladders.

In Tusayan, where stone is abundant, the ladder has not reached the elaborate development seen in Zuñi. The perforated cross piece is rarely seen, as there is little necessity for its adoption. The side poles are held together by the top and bottom rungs, which pass entirely through the side pieces and are securely fixed, while the ends of the others are only partly embedded in the side pieces. In other cases (Pl. XXXII) the poles are rigidly held in place by ropes or rawhide lashings.


Short ladders whose side poles are but little prolonged beyond the top rung are of common occurrence, particularly in Oraibi. Three such ladders are shown in Pl. LXXXIV. A similar example may be seen in Pl. CVII, in connection with a large opening closed with rough masonry. In these cases the rungs are made to occupy slight notches or depressions in the upright poles and are then firmly lashed with rawhide, forming a fairly rigid structure. This type of ladder is probably a survival of the earliest form of the pueblo ladder.

In addition to the high cross piece whose function is to retain in place the vertical poles, the kiva ladders are usually provided, both in Zuñi and Tusayan, with a cross piece consisting of a round stick tied to the uprights and placed at a uniform height above the kiva roof. This stick affords a handhold for the masked dancers who are often encumbered with ceremonial paraphernalia as they enter the kiva. In the case of the Oraibi kiva occupying the foreground of Pl. XXXVIII, it may be seen that this handhold cross piece is inserted into holes in the side poles, an exception to the general practice. In Pl. LXXXVII, illustrating kivas, the position of this feature will be seen.


The exceptional mode of access to Tusayan kiva hatchways by means of short flights of stone steps has already been noticed. In several instances the top steps of these short flights cover the thickness of the wall. The remains of a similar stairway were observed in Pueblo Bonito, where it evidently reached directly from the ground to an external doorway. Access by such means, however, is a departure from the original defensive idea.

Modern practice in Zuñi has departed more widely from the primitive system than at Tusayan. In the former pueblo short flights of stone steps giving access to doors raised but a short distance above the ground are very commonly seen. Even in the small farming pueblo of Pescado two examples of this arrangement are met with. Pl. XCIX illustrates one of these found on the north outside wall. In the general views of the Tusayan villages the closer adherence to primitive methods is





GENERAL INSIDE VIEW OF ZUNI, LOOKING WEST.



clearly indicated, although the modern compare very unfavorably with the ancient examples in precision of execution. Pl. xxxii illustrates



FIG. 48. Stone steps at Oraibi, with platform at corner.

two flights of stone steps of Shupaulovi. In many cases the workmanship of these stone steps does not surpass that seen in the Walpi trail, illustrated in Pl. xxv.



FIG. 49. Stone steps, with platform at chimney, in Oraibi.

Perhaps in no one detail of pueblo construction are the careless and shiftless modern methods so conspicuous as in the stone steps of the upper terraces of Tusayan. Here are seen many awkward makeshifts by means of which the builders have tried to compensate for their lack of foresight in planning. The absence of a definite plan for a house cluster of many rooms, already noted in the discussion of dwelling-house construction, is rendered conspicuous by the manner in which the stone stairways are used. Figs. 48 and 49 illustrate stone steps on upper terraces in Oraibi. In both cases the steps have been added long after the rooms against which they abut were built. In order to conform to the fixed requirement of placing such means of access at the corners of the upper rooms, the builders constructed a clumsy platform to afford passage around the previously built chimney. Fig. 50 shows the result of a similar lack of foresight. The upper portion of





FIG. 50. Stone steps in Shumopavi.

the flight, consisting of three steps, has been abruptly turned at right angles to the main flight, and is supported upon rude poles and beams. The restriction of this feature to the corners of upper rooms where they were most likely to conflict with chimneys is undoubtedly a survival of ancient practice, and due to the necessary vertical alignment of walls and masonry in this primitive construction.

#### COOKING PITS AND OVENS.


Most of the cooking of the ancient Pueblos was probably done out of doors, as among the ruins vestiges of cooking pits, almost identical in





ZUNI TERRACES.





character with those still found in Tusayan, are frequently seen. In Cibola the large dome-shaped ovens, common to the Pueblos of the Rio Grande and to their Mexican neighbors are in general use. In Tusayan a few examples of this form of oven occur upon the roofs of the terraces, while the cooking pit in a variety of forms is still extensively used.

The distribution of the dome-shaped ovens in Cibola and in Tusayan may be seen on the ground plans in Chapters III and IV. The simplest form of cooking pit, still commonly used in Tusayan, consists of a depression in the ground, lined with a coating of mud. The pit is usually of small size and is commonly placed at some little distance from the house; in a few cases it is located in a sheltered corner of the building.

Fig. 51 illustrates a series of three such primitive ovens built against a house wall, in a low bench or ledge of masonry raised 6 inches above the ground; the holes measure about a foot across and are



FIG. 51. A series of cooking pits in Mashongnavi.

about 18 or 20 inches deep. Many similar pits occur in the Tusayan villages; some of them are walled in with upright stone slabs, whose rough edges project 6 or 8 inches above the ground, the result closely resembling the ancient form of in-door fireplace, such as that seen in a room of Kin-tiel. (Pl. c.)



FIG. 52. Pi-gummi ovens of Mashongnavi.

In its perfected form the cooking pit in Tusayan takes the place of the more elaborate oven used in Zuñi. Figs. 52 and 53 show two speci-



Fig. 53. Cross sections of pi-gummi ovens of Mashongnavi.

mens of pits used for the preparation of pi-gummi, a kind of baked mush.

These occur on the east side of Mashongnavi. They project 6 or 8 inches above the ground, and have a depth of from 18 to 24 inches. The débris scattered about the pits indicates the manner in which they are covered with slabs of stone and sealed with mud when in use. In all the oven devices of the pueblos the interior is first thoroughly heated by a long continued fire within the structure. When the temperature is sufficiently high the ashes and dirt are cleaned out, the articles to be cooked inserted, and the orifices sealed. The food is often left in these heated receptacles for 12 hours or more, and on removal it is generally found to be very nicely cooked. Each of the pi-gummi ovens illustrated above is provided with a tube-like orifice 3 or 4 inches in diameter, descending obliquely from the ground level into the cavity. Through this opening the fire is arranged and kept in order, and in this respect it seems to be the counterpart of the smaller hole of the Zuñi dome-shaped ovens. When the principal opening, by which the vessel containing the pi-gummi or other articles is introduced, has been covered with a slab of stone and sealed with mud, the effect is similar to that of the dome-shaped oven when the ground-opening or doorway is hermetically closed.

No example of the dome-shaped oven of pre-Columbian origin has been found among the pueblo ruins, although its prototype probably existed in ancient times, possibly in the form of a kiln for baking a fine quality of pottery formerly manufactured. However, the cooking pit alone, developed to the point of the pi-gummi oven of Tusayan, may have been the stem upon which the foreign idea was engrafted. Instances of the complete adoption by these conservative people of a wholly foreign idea or feature of construction are not likely to be found, as improvements are almost universally confined to the mere modification of existing devices. In the few instances in which more radical changes are attempted the resulting forms bear evidence of the fact.






FIG. 54. Diagram showing foundation stones of a Zuñi oven.

In Cibola the construction of a dome-shaped oven is begun by laying out roughly a circle of flat stones as a foundation. Upon these the



OLD ADOBE CHURCH OF ZUNI.





upper structure is rudely built of stones laid in the mud and approximately in the courses, though often during construction one side will be carried considerably higher than another. The walls curve inward to an apparently unsafe degree, but the mud mortar is often allowed to partly dry before carrying the overhanging portion so far as to endanger the structure, and accidents rarely happen. The oven illustrated in Pl. XCVII shows near its broken doorway the arrangement of foundation stones referred to. Typical examples of the dome oven occur in the foreground of the general view of Zuñi shown in Pl. LXXVIII.

The dome ovens of Cibola are generally smoothly plastered, inside and out, but a few examples are seen in which the stones of the masonry are exposed. In Pl. XCIX may be seen two ovens differing in size, one of which shows the manner in which the opening is blocked up with stone to keep out stray dogs during periods of disuse. Fig. 55 illustrates a mud-plastered oven at Pescado, which is elevated about a foot above the ground on a base or plinth of masonry. The opening of this oven is on the side toward the houses. This form is quite exceptional in Cibola,



FIG. 55. Dome-shaped oven on a plinth of masonry.

though of frequent occurrence among the Rio Grande pueblos. A very large and carefully finished example was examined at Jemez.

Figs. 56 and 57 illustrate two specimens of rough masonry ovens seen at Pescado. In one of these a decided horizontal arrangement of the stones




FIG. 56. Oven in Pescado exposing stones of masonry.

in the masonry prevails. The specimen at the right is small and rudely constructed, showing but little care in the use of the building material. The few specimens of dome ovens seen in Tusayan are characterized by the same rudeness of construction noticed in their house masonry. The rarity of this oven at Tusayan, where so many of the constructions have




FIG. 57. Oven in Pescado exposing stones of masonry.

retained a degree of primitiveness not seen elsewhere, is perhaps an additional evidence of its foreign origin.



EASTERN ROWS OF ZUNI.



## OVEN-SHAPED STRUCTURES.

In Tusayan, there are other structures, of rude dome-shape, likely to be mistaken for some form of cooking device. Fig. 58 illustrates two specimens of shrines that occur in courts of Mashongnavi. These are



FIG. 58. Shrines in Mashongnavi.

receptacles for plume sticks (bahos) and other votive offerings used at certain festivals, which, after being so used, are sealed up with stone slabs and adobe. These shrines occur at several of the villages, as noted in the discussion of the plans in Chapter III. In the foreground of Pl. xxxviii may be seen an Oraibi specimen somewhat resembling those seen at Mashongnavi.




FIG. 59. A poultry house in Sichumovi resembling an oven.

Fig. 59 illustrates a very rude structure of stones in Sichumovi, resembling in form a dome oven, which is used as a poultry house. Several of these are seen in the Tusayan villages.

## FIREPLACES AND CHIMNEYS.

The original fireplace of the ancient pueblo builders was probably the simple cooking pit transferred to a position within the dwelling room, and employed for the lighter cooking of the family as well as for warm-



ing the dwelling. It was placed in the center of the floor in order that the occupants of the house might conveniently gather around it. One of the first improvements made in this shallow indoor cooking pit must have consisted in surrounding it with a wall of sufficient height to protect the fire against drafts, as seen in the outdoor pits of Tusayan. In excavating a room in the ancient pueblo of Kin-tiel, a completely preserved fireplace, about a foot deep, and walled in with thin slabs of stone set on edge, was brought to light. The depression had been hollowed out of the solid rock.

This fireplace, together with the room in which it was found, is illustrated in Pl. C and Fig. 60. It is of rectangular form, but other ex-






FIG. 60. Ground plan of an excavated room in Kin-tiel.

amples have been found which are circular. Mr. W. H. Jackson describes a fireplace in a cliff dwelling in "Echo Cave" that consisted of a circular, basin-like depression 30 inches across and 10 inches deep. Rooms furnishing evidence that fires were made in the corners against the walls are found in many cliff dwellings; the smoke escaped overhead, and the blackened walls afford no trace of a chimney or flue of any kind.

The pueblo chimney is undoubtedly a post-Spanish feature, and the best forms in use at the present time are probably of very recent origin, though they are still associated with fireplaces that have departed little from the aboriginal form seen at Kin-tiel and elsewhere. It is interesting to note, in this connection, that the ceremony consecrating the house is performed in Tusayan before the chimney is added, suggesting that the latter feature did not form a part of the aboriginal dwelling.



A ZUNI COURT.



In Cibola a few distinct forms of chimney are used at the present time, but in the more remote Tusayan the chimney seems to be still in the experimental stage. Numbers of awkward constructions, varying from the ordinary cooking pit to the more elaborate hooded structures, testify to the chaotic condition of the chimney-building art in the latter province.

Before the invention of a chimney hood, and while the primitive fireplace occupied a central position in the floor of the room, the smoke probably escaped through the door and window openings. Later a hole in the roof provided an exit, as in the kivas of to-day, where ceremonial use has perpetuated an arrangement long since superseded in dwelling-house construction. The comfort of a dwelling room provided with this feature is sufficiently attested by the popularity of the modern kivas as a resort for the men. The idea of a rude hood or flue to facilitate the egress of the smoke would not be suggested until the fireplace was transferred from the center of a room to a corner, and in the first adoption of this device the builders would rely upon the adjacent walls for the needed support of the constructional members. Practically all of the chimneys of Tusayan are placed in corners at the present time, though the Zuñi builders have developed sufficient skill to construct a rigid hood and flue in the center of a side wall, as may be seen in the view of a Zuñi interior, Pl. LXXXVI.

Although the pueblo chimney owes its existence to foreign suggestion it has evidently reached its present form through a series of timid experiments, and the proper principles of its construction seem to have been but feebly apprehended by the native builders, particularly in Tusayan. The early form of hood, shown in Fig. 66, was made by placing a short supporting pole across the corner of a room at a sufficient distance from the floor and upon it arranging sticks to form the framework of a contracting hood or flue. The whole construction was finally covered with a thick coating of mud. This primitive wooden construction has probably been in use for a long time, although it was modified in special cases so as to extend across the entire width of narrow rooms to accommodate "piki" stones or other cumbersome cooking devices. It embodies the principle of roof construction that must have been employed in the primitive house from which the pueblo was developed, and practically constitutes a miniature conical roof suspended over the fireplace and depending upon the walls of the room for support. On account of the careful and economical use of fuel by these people the light and inflammable material of which the chimney is constructed does not involve the danger of combustion that would be expected. The perfect feasibility of such use of wood is well illustrated in some of the old log-cabin chimneys in the Southern States, where, however, the arrangement of the pieces is horizontal, not vertical. These latter curiously exemplify also the use of a miniature section of house construction to form a conduit for the smoke, placed at a sufficient height to admit of access to the fire.



A further improvement in the chimney was the construction of a corner hood support by means of two short poles instead of a single




FIG. 61. A corner chimney hood with two supporting poles (Tusayan).

piece, thus forming a rectangular smoke hood of enlarged capacity. This latter is the most common form in use at the present time in both provinces, but its arrangement in Tusayan, where it represents the highest achievement of the natives in chimney construction, is much more varied than in Cibola. In the latter province the same form is occasionally executed in stone. Fig. 61 illustrates a corner hood, in which the crossed ends of the supporting poles are exposed to view. The outer end of the lower pole is supported from the roof beams by a cord or rope, the latter being embedded in the mud




FIG. 62. A curved chimney hood of Mashongnavi.


plastering with which the hood is finished. The vertically ridged character of the surface reveals the underlying construction, in which light sticks have been used as a base for the plaster. The Tusayans say that large sunflower stalks are preferred for this purpose on account of their lightness. Figs. 63 and 64 show another Tusayan hood of the type described, and in Fig. 69 a large hood of the same general form, suspended over a piki-stone, is noticeable for the frank treatment of the suspending cords, which are clearly exposed to view for nearly their entire length.

In a chimney in a Mashongnavi house, illustrated in Fig. 62, a simple, sharply curved piece of wood has been used for the lower rim of this hood, thus obtaining all the capacity of the two-poled form. The vertical sticks in this example are barely discernible through the plastering, which has been applied with more than the usual degree of care.





A ZUNI SMALL HOUSE.



A curious example illustrating a rudimentary form of two-poled hood is shown in Fig. 63. A straight pole of unusual length is built into the



FIG. 63. A Mashongnavi chimney hood and walled up fireplace.

walls across the corner of a room, and its insertion into the wall is much farther from the corner on one side than the other. From the longer stretch of inclosed wall protrudes a short pole that joins the principal one and serves as a support for one side of the chimney-hood. In this case the builder appears to have been too timid to venture on the bolder construction required in the perfected two-poled hood. This example probably represents a stage in the development of the higher form.

In some instances the rectangular corner hood is not suspended from the ceiling, but is supported from beneath by a stone slab or a piece of wood. Such a chimney hood seen in a house of Shupaulovi measures nearly 4 by 5 feet. The short side is supported by two stone slabs built into the wall and extending from the hood to the floor. Upon the upper stone rests one end of the wooden lintel supporting the long side, while the other end, near the corner of the room, is held in position by a light crotch of wood. Fig. 64 illustrates this hood; the plan indicating the relation of the stones and the forked stick to the corner of the room. Fig. 71, illustrating a terrace fireplace and chimney of Shumopavi, shows the employment of similar supports.

Corner chimney hoods in Zuñi do not differ essentially from the more symmetrical of the Tusayan specimens, but they are distinguished by

better finish and by less exposure of the framework, having been, like the ordinary masonry, subjected to an unusually free application of adobe.




FIG. 64. A chimney hood of Shupaulovi.

The builders of Tusayan appear to have been afraid to add the necessary weight of mud mortar to produce this finished effect, the hoods





FIG. 65. A semi-detached square chimney hood of Zufi.


usually showing a vertically ridged or cre-nated surface, caused by the sticks of the framework showing through the thin mud coat. Stone also is often employed in their construction, and its use has developed a large, square-headed type of chimney unknown at Tusayan. This is illustrated in Fig. 65. This form of hood, projecting some distance beyond its flue, affords space that may be used as a mantel-shelf, an advantage gained only to a very small degree by the forms discussed above. This chimney, as before stated, is built against one of the walls of a room, and near the middle.

All the joints of these hoods, and even the material used, are generally concealed from view by a carefully applied coating of plaster, supplemented by a gypsum wash, and usually there is no visible evidence of the manner in which they are built, but the construction is little superior to that of the simple corner hoods. The method of framing the various types of hoods is illustrated in Fig. 66. The example on the left shows an unplastered wooden hood skeleton. The arrangement of the parts in projecting rectangular stone hoods is illustrated in the right-hand diagram of the figure. In constructing such a chimney a thin buttress is first built against the wall of sufficient width and



A HOUSE BUILDING AT ORAIBI.





height to support one side of the hood. The opposite side of the hood is supported by a flat stone, firmly set on edge into the masonry of the




FIG. 66. Unplastered Zuni chimney hoods, illustrating construction.

wall. The front of the hood is supported by a second flat stone which rests at one end on a rude shoulder in the projecting slab, and at the other end upon the front edge of the buttress. It would be quite practicable for the pueblo builders to form a notch in the lower corner of the supported stone to rest firmly upon a projection of the supporting stone, but in the few cases in which the construction could be observed no such treatment was seen, for they depended mainly on the interlocking of the ragged ends of the stones. This structure serves to support the body of the flue, usually with an intervening stone-covered space forming a shelf. At the present period the flue is usually built of thin sandstone slabs, rudely adjusted to afford mutual support. The whole structure is bound together and smoothed over with mud plastering, and is finally finished with the gypsum wash, applied also to the rest of the room. Mr. A. F. Bandelier describes "a regular chimney, with mantel and shelf, built of stone slabs," which he found "in the caves of the Rito de los Frijoles, as well as in the cliff dwellings of the regular detached family house type,"<sup>1</sup> which, from the description, must have closely resembled the Zuni chimney described above. Houses containing such devices may be quite old, but if so they were certainly reoccupied in post-Spanish times. Such dwellings are likely to have been used as places of refuge in times of danger up to a comparatively recent date.

Among the many forms of chimneys and fireplaces seen in Tusayan a curious approach to our own arrangement of fireplace and mantel was noticed in a house in Sichumovi. In addition to the principal mantel ledge, a light wooden shelf was arranged against the wall on one side of the flue, one of its ends being supported by an upright piece of wood with a cap, and the other resting on a peg driven into the wall. This fireplace and mantel is illustrated in Fig. 67.

Aside from the peculiar "guyave" or "piki" baking oven, there is but little variation in the form of indoor fireplaces in Cibola, while in Tusayan it appears to have been subjected to about the same mutations

<sup>1</sup> Fifth Ann. Rept. Arch. Inst. Am., p. 74.

already noted in the outdoor cooking pits. A serious problem was encountered by the Tusayan builder when he was called upon to construct cooking-pit fireplaces, a foot or more deep, in a room of an upper




FIG. 67. A fireplace and mantel in Sichumovi.


terrace. As it was impracticable to sink the pit into the floor, the necessary depth was obtained by walling up the sides, as is shown in Fig.



FIG. 68. A second-story fireplace in Mashongnavi.

68, which illustrates a second-story fireplace in Mashongnavi. Other examples may be seen in the outdoor chimneys shown in Figs. 72 and 73.







A modification of the interior fireplace designed for cooking the thin, paper-like bread, known to the Spanish-speaking peoples of this region as "guyave," and by the Tusayan as "piki," is common to both Cibola and Tusayan, though in the former province the contrivance is more carefully constructed than in the latter, and the surface of the baking stone itself is more highly finished. In the guyave oven a tablet of carefully prepared sandstone is supported in a horizontal position by two slabs set on edge and firmly imbedded in the floor. A horizontal flue is thus formed in which the fire is built. The upper stone, whose surface is to receive the thin guyave batter, undergoes during its original preparation a certain treatment with fire and piñon gum, and perhaps other ingredients, which imparts to it a highly polished black finish. This operation is usually performed away from the pueblo, near a point where suitable stone is found, and is accompanied by a ceremonial, which is intended to prevent the stone from breaking on exposure to the fire when first used. During one stage of these rites the strictest silence is enjoined, as, according to the native account, a single word spoken at such a time would crack the tablet.

When the long guyave stone is in position upon the edges of the back and front stones the fire must be so applied as to maintain the stone at a uniform temperature. This is done by frequent feeding with small bits of sage brush or other fuel. The necessity for such economy in the use of fuel has to a certain extent affected the forms of all the heating and cooking devices. Fig. 69 illustrates a Sichumovi piki




FIG. 69. Piki stone and chimney hood in Sichumovi.

stone, and Fig. 70 shows the use of the oven in connection with a cooking fireplace, a combination that is not uncommon. The latter ex-

ample is from Shumopavi. The illustration shows an interesting feature in the use of a primitive andiron or boss to support the cooking pot in






FIG. 70. Piki stone and primitive andiron in Shumopavi.

position above the fire. This boss is modeled from the same clay as the fireplace floor and is attached to it and forms a part of it. Mr. Stephen has collected free specimens of these primitive props which had never been attached to the floor. These were of the rudely conical form illustrated in the figure, and were made of a coarsely mixed clay thoroughly baked to a stony hardness.

Chimneys and fireplaces are often found in Tusayan in the small, recessed, balcony-like rooms of the second terrace. When a deep cooking-pit is required in such a position, it is obtained by building up the sides, as in the indoor fireplaces of upper rooms. Such a fireplace is illustrated in Fig. 71. A roofed recess which usually occurs at one end of the first terrace, called "tupubi," takes its name from the flat piki oven, the variety of fireplace generally built in these alcoves. The transfer of the fireplace from the second-story room to the corner of such a roofed-terrace alcove was easily accomplished, and probably led to the occasional use of the cooking-pit, with protecting chimney hood on the open and unsheltered roof. Fig. 72 illustrates a deep cooking-pit on an upper



A ZUNI INTERIOR.



terrace of Walpi. In this instance the cooking pit is very massively built, and in the absence of a sheltering "tupubi" corner is effectually



FIG. 71. A terrace fireplace and chimney of Shumopavi.

protected on three sides by mud-plastered stone work, the whole being capped with the usual chimney pot. The contrivance is placed conveniently near the roof hatchway of a dwelling room.



FIG. 72. A terrace cooking-pit and chimney of Walpi.

The outdoor use of the above-described fireplaces on upper terraces has apparently suggested the improvement of the ground cooking pit



in a similar manner. Several specimens were seen in which the cooking pit of the ordinary depressed type, excavated near an inner corner of a house wall, was provided with sheltering masonry and a chimney cap; but such an arrangement is by no means of frequent occurrence. Fig. 73 illustrates an example that was seen on the east side of Shumopavi. It will be noticed that in the use of this arrangement on the ground—an



FIG. 73. A ground cooking-pit of Shumopavi covered with a chimney.

arrangement that evidently originated on the terraces—the builders have reverted to the earlier form of excavated pit. In other respects the example illustrated is not distinguishable from the terrace forms above described.


In the discussion of the details of kiva arrangement in Tusayan (p. 121) it was shown that the chimney is not used in any form in these ceremonial chambers; but the simple roof-opening forming the hatchway serves as a smoke vent, without the addition of either an internal hood or an external shaft. In the Zuñi kivas the smoke also finds vent through the opening that gives access to the chamber, but in the framing of the roof, as is shown elsewhere, some distinction between door and chimney is observed. The roof-hole is made double, one portion accommodating the ingress ladder and the other intended to serve for the egress of the smoke.

The external chimney of the pueblos is a simple structure, and exhibits but few variations from the type. The original form was undoubtedly a mere hole in the roof; its use is perpetuated in the kivas. This primitive form was gradually improved by raising its sides above the roof, forming a rudimentary shaft. The earlier forms are likely to have been rectangular, the round following and developing later short masonry shafts which were finally given height by the addition of chimney pots. In Zuñi the chimney has occasionally developed into a rather tall shaft, projecting sometimes to a height of 4 or 5 feet above the roof. This is particularly noticeable on the lower terraces of Zuñi, the chimneys of



PLATE 36

A KIVA HATCHWAY OF TUSAYAN.



the higher rooms being more frequently of the short types prevalent in the farming pueblos of Cibola and in Tusayan. The tall chimneys found in Zuñi proper, and consisting often of four or five chimney pots on a substructure of masonry, are undoubtedly due to the same conditions that have so much influenced other constructional details; that is, the exceptional height of the clusters and crowding of the rooms. As a result of this the chimney is a more conspicuous feature in Zuñi than elsewhere, as will be shown by a comparison of the views of the villages given in Chapters III and IV.

In Tusayan many of the chimneys are quite low, a single pot surmounting a masonry substructure not more than 6 inches high being quite common. As a rule, however, the builders preferred to use a series of pots. Two typical Tusayan chimneys are illustrated in Fig. 74. Most of the substructures for chimneys in this province are rudely




FIG. 74. Tusayan chimneys.

rectangular in form, and clearly expose the rough stonework of the masonry, while in Zuñi the use of adobe generally obliterates all traces of construction. In both provinces chimneys are seen without the chimney pot. These usually occur in clusters, simply because the builder of a room or group of rooms preferred that form of chimney. Pl. CI illustrates a portion of the upper terraces of Zuñi where a number of masonry chimneys are grouped together. Those on the highest roof are principally of the rectangular form, being probably a direct development from the square roof hole. The latter is still sometimes seen with a rim rising several inches above the roof surface and formed of slabs set on edge or of ordinary masonry. These upper chimneys are often closed or covered with thin slabs of sandstone laid over them in the same manner as the roof holes that they resemble. The fireplaces to which some of them belong appear to be used for heating the rooms rather than for cooking, as they are often disused for long periods during the summer season.

Pl. CI also illustrates chimneys in which pots have been used in connection with masonry bases, and also a round masonry chimney. The latter is immediately behind the single pot chimney seen in the foreground. On the extreme left of the figure is shown a chimney into which fire pots have been incorporated, the lower ones being almost concealed from view by the coating of adobe. A similar effect may be seen in the small chimney on the highest roof shown in Pl. LVIII. Pl. LXXXII shows various methods of using the chimney pots. In one case the chimney is capped with a reversed large-mouthed jar, the broken bottom serving as an outlet for the smoke. The vessel usually employed for this purpose is an ordinary black cooking pot, the bottom being burned out, or otherwise rendered unfit for household use. Other vessels are occasionally used. Pl. LXXXIII shows the use, as the crowning member of the chimney, of an ordinary water jar, with dark decorations on a white ground. A vessel very badly broken is often made to serve in chimney building by skillful use of mud and mortar. To facilitate smoke exit the upper pot is made to overlap the neck of the one below by breaking out the bottom sufficiently. The joining is not often visible, as it is usually coated with adobe. The lower pots of a series are in many cases entirely embedded in the adobe.


The pueblo builder has never been able to construct a detached chimney a full story in height, either with or without the aid of chimney pots; where it is necessary to build such shafts to obtain the proper draft he is compelled to rely on the support of adjoining walls, and usually seeks a corner. Pl. CI shows a chimney of this kind that has been built of masonry to the full height of a story. A similar example is shown in the foreground of Pl. LXXVIII. In Pl. XXII may be seen a chimney of the full height of the adjoining story, but in this instance it is constructed wholly of pots. Pl. LXXXV illustrates a similar case indoors.

The external chimney probably developed gradually from the simple roof opening, as previously noted. The raised combing about trapdoors or roof holes afforded the first suggestion in this direction. From this developed the square chimney, and finally the tall round shaft, crowned with a series of pots. The whole chimney, both internal and external, excluding only the primitive fireplace, is probably of comparatively recent origin, and based on the foreign (Spanish) suggestion.


#### GATEWAYS AND COVERED PASSAGES.

Gateways, arranged for defense, occur in many of the more compactly-built ancient pueblos. Some of the passageways in the modern villages of Tusayan and Cibola resemble these older examples, but most of the narrow passages, giving access to the inner courts of the inhabited villages, are not the result of the defensive idea, but are formed by the crowding together of the dwellings. They occur, as a rule, within the pueblo and not upon its periphery. Many of the terraces now face outward and are reached from the outside of the pueblo, being in marked contrast to the early arrangement, in which narrow passages to inclose





NORTH KIVAS OF SHUMOPAVI, FROM THE NORTHEAST.



courts were exclusively used for access. In the ground plans of several villages occupied within historic times, but now ruined, vestiges of openings arranged on the original defensive plan may be traced. About midway on the northeast side of Awatubi fragments of a standing wall were seen, apparently the two sides of a passageway to the inclosed court of the pueblo. The masonry is much broken down, however, and no indication is afforded of the treatment adopted, nor do the remains indicate whether this entrance was originally covered or not. It is illustrated in Pl. CII.

Other examples of this feature may be seen in the ground plans of Tebugkihu, Chukubi, and Payupki (Fig. 7, and Pls. XII and XIII).

In the first of these the deep jambs of the opening are clearly defined, but in the other two only low mounds of débris suggest the gateway. In the ancient Cibolan pueblos, including those on the mesa of Tâaaiyalana, no remains of external gateways have been found; the plans suggest that the disposition of the various clusters approximated somewhat the irregular arrangement of the present day. There are only occasional traces, as of a continuous defensive outer wall, such as those seen at Nutria and Pescado. In the pueblos of the Cibola group, ancient and modern, access to the inner portion of the pueblo was usually afforded at a number of points. In the pueblo of Kin-tiel, however, occurs an excellent example of the defensive gateway. The jambs and corners of the opening are finished with great neatness, as may be seen in the illustration (Pl. CIII). This gateway or passage was roofed over, and the rectangular depressions for the reception of cross-beams still contain short stumps, protected from destruction by the masonry. The masonry over the passageway in falling carried away part of the masonry above the jamb corner, thus indicating continuity of bond. The ground plan of this ruin (Pl. LXIII) indicates clearly the various points at which access to the inner courts was obtained. On the east side a noticeable feature is the overlapping of the boundary wall of the south wing, forming an indirect entranceway. The remains do not indicate that this passage, like the one just described, was roofed over. In some cases the modern passageways, as they follow the jogs and angles of adjoining rows of houses, display similar changes of direction. In Shupaulovi, which preserves most distinctly in its plan the idea of the inclosed court, the passageway at the south end of the village changes its direction at a right angle before emerging into the court (Pl. xxx). This arrangement was undoubtedly determined by the position of the terraces long before the passageway was roofed over and built upon. Pl. XXII shows the south passageway of Walpi; the entrances are made narrower than the rest of the passage by building buttresses of masonry at the sides. This was probably done to secure the necessary support for the north and south walls of the upper story. One of the walls, as may be seen in the illustration, rests directly upon a cross beam, strengthened in this manner.


One of the smaller inclosed courts of Zuñi, illustrated in Pl. LXXXII, is reached by means of two covered passages, bearing some general resemblance to the ancient defensive entrances, but these houses, reached from within the court, have also terraces without. The low passage shown in the figure has gradually been surmounted by rooms, reaching in some cases a height of three terraces above the openings; but the accumulated weight finally proved too much for the beams and sustaining walls—probably never intended by the builders to withstand the severe test afterwards put upon them—and following an unusually protracted period of wet weather, the entire section of rooms above fell to the ground. This occurred since the surveying and photographing. It is rather remarkable that the frail adobe walls withstood so long the unusual strain, or even that they sustained the addition of a top story at all.

In the preceding examples the passageway was covered throughout its length by rooms, but cases occur in both Tusayan and Cibola in which only portions of the roof form the floor of superstructures. Pl. CIV shows a passage roofed over beyond the two-story portion of the building for a sufficient distance to form a small terrace, upon which a ladder stands. Pl. XXIII illustrates a similar arrangement on the west side of Walpi. The outer edges of these terraces are covered with coping stones and treated in the same manner as outer walls of lower rooms. In Zuñi an example of this form of passage roof occurs between two of the eastern house rows, where the rooms have not been subjected to the close crowding characteristic of the western clusters of the pueblo.

#### DOORS.


In Zuñi many rooms of the ground story, which in early times must have been used largely for storage, have been converted into well-lighted, habitable apartments by the addition of external doors. In Tusayan this modification has not taken place to an equal extent, the distinctly defensive character of the first terrace reached by removable ladders being still preserved. In this province a doorway on the ground is always provided in building a house, but originally this space was not designed to be permanent; it was left merely for convenience of passing in and out during the construction, and was built up before the walls were completed. Of late years, however, such doorways are often preserved, and additional small openings are constructed for windows.

In ancient times the larger doorways of the upper terraces were probably never closed, except by means of blankets or rabbit-skin robes hung over them in cold weather. Examples have been seen that seem to have been constructed with this object in view, for a slight pole, of the same kind as those used in the lintels, is built into the masonry of the jambs a few inches below the lintel proper. Openings imperfectly closed against the cold and wind were naturally placed in the lee walls to avoid the prevailing southwest winds, and the ground plans of the exposed mesa villages were undoubtedly influenced by this circumstance,



MASONRY IN THE NORTH WING OF KIN-TIEL.





the tendency being to change them from the early inclosed court type and to place the houses in longitudinal rows facing eastward. This is noticeable in the plans given in Chapter II.

Doorways closed with masonry are seen in many ruins. Possibly these are an indication of the temporary absence of the owner, as in the harvest season, or at the time of the destruction or abandonment of the village; but they may have been closed for the purpose of economizing warmth and fuel during the winter season. No provision was made for closing them with movable doors. The practice of fastening up the doors during the harvesting season prevails at the present time among the Zuñi, but the result is attained without great difficulty by means of rude cross bars, now that they have framed wooden doors. One of these is illustrated in Fig. 75. These doors are usually opened by a latch-string, which, when not hung outside, is reached by means of a small round hole through the wall at the side of the door. Through this hole the owner of the house, on leaving it, secures the door by props and braces on the inside of the room, the hole being sealed up and plastered in the same manner that other openings are treated.

This curious arrangement affords another illustration of the survival of ancient methods in modified forms. It is not employed, however, in closing the doors of the first terrace; these are fastened by barring from the inside, the exit being made by means of internal ladders to the terrace above, the upper doors only being fastened in the manner illus-




FIG. 75. A barred Zuñi door.

trated. In Pl. LXXIX may be seen good examples of the side hole. Fig. 75 shows a barred door. The plastering or sealing of the small side

hole instead of the entire opening was brought about by the introduction of the wooden door, which in its present paneled form is of foreign introduction, but in this, as in so many other cases, some analogous feature which facilitated the adoption of the idea probably already existed. Tradition points to the early use of a small door, made of a single slab of wood, that closed the small rectangular wall niches, in which valuables, such as turquoise, shell, etc., were kept. This slab, it is said, was reduced and smoothed by rubbing with a piece of sandstone. A number of beams, rafters, and roofing planks, seen in the Chaco pueblos, were probably squared and finished in this way. The latter examples show a degree of familiarity with this treatment of wood that would enable the builders to construct such doors with ease. As yet, however, no examples of wooden doors have been seen in any of the pre-Columbian ruins.


The pueblo type of paneled door is much more frequently seen in Cibola than in Tusayan, and in the latter province it does not assume the variety of treatment seen in Zuñi, nor is the work so neatly executed. The views of the modern pueblos, given in Chapters III and IV, will indicate the extent to which this feature occurs in the two groups. In the construction of a paneled door the vertical stile on one side is prolonged at the top and bottom into a rounded pivot, which works into cup-like sockets in the lintel and sill, as illustrated in Fig. 76. The hinge is thus produced in the wood itself without the aid of any external appliances.




FIG. 76. Wooden pivot hinges of a Zuñi door.

It is difficult to trace the origin of this device among the pueblos. It closely resembles the pivot hinges sometimes used in mediæval Europe in connection with massive gates for closing masonry passages; in such cases the prolonged pivots worked in cavities of stone sills and lintels. The Indians claim to have employed it in very early times, but no evidence on this point has been found. It is quite possible that the idea was borrowed from some of the earlier Mormon settlers who came into the country, as these people use a number of primitive devices which are undoubtedly survivals of methods of construction once common in the countries from which they came. Vestiges of the use of a pivotal hinge, constructed on a much more massive scale than any of the pueblo examples, were seen at an old fortress-like, stone storehouse of the Mormons, built near the site of Moen-kopi by the first Mormon settlers.

The paneled door now in use among the pueblos is rudely made, and consists of a frame inclosing a single panel. This panel, when of large size, is occasionally made of two or more pieces. These doors vary greatly in size. A few reach the height of 5 feet, but the usual height



ADobe GARDEN WALLS NEAR ZUNI.





is from  $3\frac{1}{2}$  to 4 feet. As doors are commonly elevated a foot or more above the ground or floor, the use of such openings does not entail the full degree of discomfort that the small size suggests. Doors of larger size, with sills raised but an inch or two above the floor or ground, have recently been introduced in some of the ground stories in Zuñi; but these are very recent, and the idea has been adopted only by the most progressive people.




FIG. 77. Paneled wooden doors in Hano.

Pl. XLI shows a small paneled door, not more than a foot square, used as a blind to close a back window of a dwelling. The smallest examples of paneled doors are those employed for closing the small, square open-

ings in the back walls of house rows, which still retain the defensive arrangement so marked in many of the ancient pueblos. In some instances doors occur in the second stories of unterraced walls, their sills being 5 or 6 feet above the ground. In such cases the doors are reached by ladders whose upper ends rest upon the sills. Elevated openings of this kind are closed in the usual manner with a rude, single-paneled door, which is often whitened with a coating of clayey gypsum.

Carefully worked paneled doors are much more common in Zuñi than in Tusayan, and within the latter province the villages of the first mesa make more extended use of this type of door, as they have come into more intimate contact with their eastern brethren than other villages of the group. Fig. 77 illustrates a portion of a Hano house in which two wooden doors occur. These specimens indicate the rudeness of Tusayan workmanship. It will be seen that the workman who framed the upper one of these doors met with considerable difficulty in properly joining the two boards of the panel and in connecting these with the frame. The figure shows that at several points the door has been reenforced and strengthened by buckskin and rawhide thongs. The same device has been employed in the lower door, both in fastening together the two pieces of the panel and in attaching the latter to the framing. These doors also illustrate the customary manner of barring the door during the absence of the occupant of the house.

The doorway is usually framed at the time the house is built. The sill is generally elevated above the ground outside and the floor inside, and the door openings, with a few exceptions, are thus practically only large windows. In this respect they follow the arrangement characteristic of the ancient pueblos, in which all the larger openings are window-like doorways. These are sometimes seen on the court margin of house rows, and frequently occur between communicating rooms within the cluster. They are usually raised about a foot and a half above the floor, and in some cases are provided with one or two steps. In Zuñi, doorways between communicating rooms, though now framed in wood, preserve the same arrangement, as may be seen in Pl.




FIG. 78. Framing of a Zuñi door-panel.


LXXXVI.

The side pieces of a paneled pueblo door are mortised, an achievement far beyond the aboriginal art of these people. Fig. 78 illustrates the manner in which the framing is done. All the necessary grooving, and the preparation of the projecting tenons is laboriously executed with the most primitive tools, in many cases the whole frame, with all its joints, being cut out with a small knife.

Doors are usually fastened by a simple wooden latch, the bar of which turns upon a wooden pin. They are opened from without by lifting the



A GROUP OF STONE CORRALS NEAR ORAIBI.



latch from its wooden catch by means of a string passed through a small hole in the door, and hanging outside. Some few doors are, however, provided with a cumbersome wooden lock, operated by means of a square, notched stick that serves as a key. These locks are usually fastened to the inner side of the door by thongs of buckskin or rawhide, passed through small holes bored or drilled through the edge of the lock, and through the stile and panel of the door at corresponding points. The entire mechanism consists of wood and strings joined together in the rudest manner. Primitive as this device is, however, its conception is far in advance of the aboriginal culture of the pueblos, and both it and the string latch must have come from without. The lock was probably a contrivance of the early Mormons, as it is evidently roughly modeled after a metallic lock.

Many doors having no permanent means of closure are still in use. These are very common in Tusayan, and occur also in Cibola, particularly in the farming pueblos. The open front of the "tupubi" or balcony-like recess, seen so frequently at the ends of first-terrace roofs in Tusayan, is often constructed with a transom-like arrangement in connection with the girder supporting the edge of the roof, in the same manner in which doorways proper are treated. Pl. XXXII illustrates a balcony in which one bounding side is formed by a flight of stone steps, producing a notched or terraced effect. The supporting girder in this instance is embedded in the wall and coated over with adobe, obscuring the construction. Fig. 79 shows a rude transom over the supporting beam of a balcony roof in the principal house of Hano. The upper doorway shown in this house has been partly walled in, reducing its size somewhat. It is also provided with a small horizontal opening over the main lintel, which, like the doorway, has been partly filled with masonry. This upper transom often seems to have resulted from carrying such openings to the full height of the story. The transom probably originated from the spaces left between the ends of beams resting on the main girder that spanned the principal opening (see Fig. 81). Somewhat similar balconies are seen in Cibola, both in Zuñi and in the farming villages, but they do not assume so much importance as in Tusayan. An example is shown in Pl. CI, in which the construction of this feature is clearly visible.

In the remains of the ancient pueblos there is no evidence of the use of the half-open terrace rooms described above. If such rooms existed, especially if constructed in the open manner of the Tusayan examples, they must have been among the first to succumb to destruction. The comparative rarity of this feature in Zuñi does not necessarily indicate that it is not of native origin, as owing to the exceptional manner of clustering and to prolonged exposure to foreign influence, this pueblo exhibits a wider departure from the ancient type than do any of the Tusayan villages. It is likely that the ancient builders, trusting to the double protection of the inclosed court and the defensive first terrace,



freely adopted this open and convenient arrangement in connection with the upper roofs.




FIG. 79. Rude transoms over Tusayan openings.

The transom-like opening commonly accompanying the large opening is also seen in many of the inclosed doorways of Tusayan, but in some of these cases its origin can not be traced to the roof constructions, as the openings do not approach the ceilings of the rooms. In early days such doorways were closed by means of large slabs of stone set on edge, and these were sometimes supplemented by a suspended blanket. In severe winter weather many of the openings were closed with masonry. At the present time many doorways not provided with paneled doors



AN INCLOSING WALL OF UPRIGHT STONES AT OJO CALIENTE.



are closed in such ways. When a doorway is thus treated its transom is left open for the admission of light and air. The Indians state that in early times this transom was provided for the exit of smoke when the




FIG. 80. A large Tusayan doorway with small transom openings.

main doorway was closed, and even now such provision is not wholly superfluous. Fig. 80 illustrates a large doorway of Tusayan with a small transom. The opening was being reduced in size by means of adobe masonry at the time the drawing was made. Fig. 81 shows a double transom over a lintel composed of two poles; a section of masonry separating the transom into two distinct openings rests upon the lintel of the doorway and supports a roof-beam; this is shown in the figure. Other examples of transoms may be seen in connection with many of the illustrations of Tusayan doorways.



FIG. 81. A doorway and double transom in Walpi.

The transom bars over exterior doorways of houses probably bear some relation to a feature seen in some of the best preserved ruins and still surviving to some extent in Tusayan practice. This consists of a straight pole, usually of the same dimensions as the poles of which the lintel is made, extending across the opening from 2 to 6 inches below the main lintel, and fixed into the masonry in a position to serve as a curtain pole. Originally this pole undoubtedly served as a means of suspension for the blanket or skin rug used in closing the opening, just as such means are now used in the huts of the Navajo, as well as

occasionally in the houses of Tusayan. The space above this cross stick answered the same purpose as the transoms of the present time.



FIG. 82. An ancient doorway in Canyon de Chelly cliff ruin.

A most striking feature of doorways is the occasional departure from the quadrangular form, seen in some ruined villages and also in some of the modern houses of Tusayan. Fig. 82 illustrates a specimen of this type found in a small cliff ruin in Canyon de Chelly. Ancient examples of this form of opening are distinguished by a symmetrical disposition of the step in the jamb, while the modern doors are seldom so arranged. A modern example from Mashongnavi is shown in Fig. 83. This opening also illustrates the double or divided transom. The beam ends

shown in the figure project beyond the face of the wall and support an overhanging coping or cornice. A door-like window, approximating the symmetrical form described, is seen





FIG. 83. A symmetrically notched doorway in Mashongnavi.

immediately over the passage-way shown in Pl. XXII. This form is evidently the result of the partial closing of a larger rectangular opening.

Fig. 84 shows the usual type of terraced doorway in Tusayan, in which one jamb is stepped at a considerably greater height than the other. In Tusayan large openings occur in which only one jamb is stepped, producing an effect somewhat of that of the large balcony openings with flights of stone steps at one side, previously illustrated. An opening of this form is shown in Fig. 85. Both of the stepped door-







ways, illustrated above, are provided with transom openings extending from one roof beam to another. In the absence of a movable door the openings were made of the smallest size consistent with convenient use. The stepped form was very likely suggested by the temporary partial blocking up of an opening with loose, flat stones in such a manner as

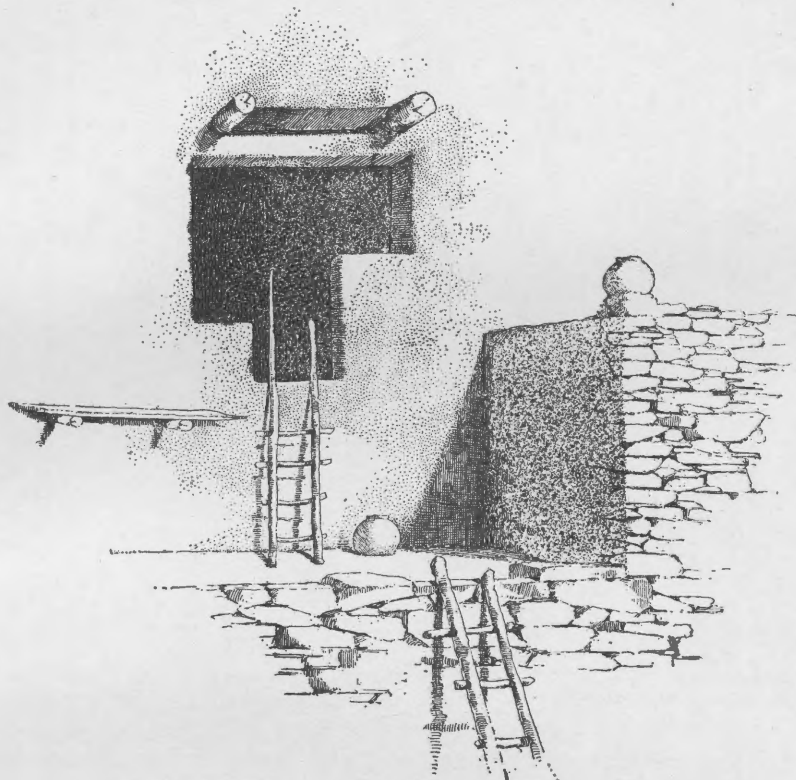


FIG. 84. A Tusayan notched doorway.

to least impair its use. This is still quite commonly done, large openings being often seen in which the lower portion on one or both sides is narrowed by means of adobe bricks or stones loosely piled up. In this connection it may be noted that the secondary lintel pole, previously described as occurring in both ancient and modern doorways, serves the additional purpose of a hand-hold when supplies are brought into the house on the backs of the occupants. The stepping of the doorway, while diminishing its exposed area, does not interfere with its use in bringing in large bundles, etc. Series of steps, picked into the faces of the cliffs, and affording access to cliff dwellings, frequently have a supplementary series of narrow and deep cavities that furnish a secure hold for the hands. The requirements of the precipitous environment of these people have led to the carrying of loads of produce, fuel, etc., on the back by means of a suspending band passed across the forehead;

this left the hands free to aid in the difficult task of climbing. These conditions seem to have brought about the use, in some cases, of hand-holds in the marginal frames of interior trapdoors as an aid in climbing the ladder.






FIG. 85. A large Tusayan doorway with one notched jamb.

One more characteristic type of the ancient pueblo doorway remains to be described. During the autumn of 1883, when the ruined pueblo of Kin-tiel was surveyed, a number of excavations were made in and about the pueblo. A small room on the east side, near the brink of the arroyo that traverses the ruin from east to west, was completely cleared out, exposing its fireplace, the stone paving of its floor, and other details of construction. Built into an inner partition of this room was found a large slab of stone, pierced with a circular hole of sufficient size for a man to squeeze through. This slab was set on edge and incorporated into the masonry of the partition, and evidently served as a means of communication with another room. The position of this doorway and its relation to the room in which it occurs may be seen from the illustration in Pl. C, which shows the stone in situ. The doorway or "stone-close" is shown in Fig. 86 on a sufficient scale to indicate the degree of technical skill in the architectural treatment of stone possessed by the builders of this old pueblo. The writer visited Zuñi in October of the same season, and on describing this find to Mr. Frank H. Cushing, learned that the Zuñi Indians still preserved traditional knowledge of this device. Mr. Cushing kindly furnished at the



ANCIENT WALL OF UPRIGHT BLOCKS IN SOUTHWESTERN COLORADO.





time the following extract from the tale of "The Deer-Slayer and the Wizards," a Zuñi folk-tale of the early occupancy of the valley of Zuñi.

"How will they enter?" said the young man to his wife. 'Through the stone-close at the side,' she answered. In the days of the ancients, the doorways were often made of a great slab of stone with a round hole cut through the middle, and a round stone slab to close it, which was called the stone-close, that the enemy might not enter in times of war."

Mr. Cushing had found displaced fragments of such circular stone doorways at ruins some distance northwest from Zuñi, but had been




FIG. 86. An ancient circular doorway or "stone-close" in Kin-tiel.

under the impression that they were used as roof openings. All examples of this device known to the writer as having been found in place occurred in side walls of rooms. Mr. E. W. Nelson, while making collections of pottery from ruins near Springerville, Arizona, found and sent to the Smithsonian Institution, in the autumn of 1884, "a flat stone about 18 inches square with a round hole cut in the middle of it. This stone was taken from the wall of one of the old ruined stone houses near Springerville, in an Indian ruin. The stone was set in the wall between two inner rooms of the ruin, and evidently served as a means of communication or perhaps a ventilator. I send it on mainly as an example of their stone-working craft." The position of this feature in the excavated room of Kin-tiel is indicated on the ground plan, Fig. 60, which also shows the position of other details seen in the general view of the room, Pl. C.

A small fragment of a "stone-close" doorway was found incorporated into the masonry of a flight of outside stone steps at Pescado, indicating its use in some neighboring ruin, thus bringing it well within the Cibola district. Another point at which similar remains have been brought to light is the pueblo of Halona, just across the river from the present Zuñi. Mr. F. Webb Hodge, recently connected with the Hemenway Southwestern Archeological Exposition, under the direction of Mr. F. H. Cushing, describes this form of opening as being of quite common occurrence in the rooms of this long-buried pueblo. Here the doorways are associated with the round slabs used for closing them. The latter were held in place by props within the room. No slabs of this form were seen at Kin-tiel, but quite possibly some of the large slabs of nearly rectangular form, found within this ruin, may have served the same purpose. It would seem more reasonable to use the rectangular

slabs for this purpose when the openings were conveniently near the floors. No example of the stone-close has as yet been found in Tusayan.


The annular doorway described above affords the only instance known to the writer where access openings were closed with a rigid device of aboriginal invention; and from the character of its material this device was necessarily restricted to openings of small size. The larger rectangular doorways, when not partly closed by masonry, probably were covered only with blankets or skin rugs suspended from the lintel. In the discussion of sealed windows modern examples resembling the stone-close device will be noted, but these are usually employed in a more permanent manner.

The small size of the ordinary pueblo doorway was perhaps due as much to the fact that there was no convenient means of closing it as it was to defensive reasons. Many primitive habitations, even quite rude ones built with no intention of defense, are characterized by small doors and windows. The planning of dwellings and the distribution of openings in such a manner as to protect and render comfortable the inhabited rooms implies a greater advance in architectural skill than these builders had achieved.


The inconveniently small size of the doorways of the modern pueblos is only a survival of ancient conditions. The use of full-sized doors, admitting a man without stooping, is entirely practicable at the present day, but the conservative builders persist in adhering to the early type. The ancient position of the door, with its sill at a considerable height from the ground, is also retained. From the absence of any convenient means of rigidly closing the doors and windows, in early times external openings were restricted to the smallest practicable dimensions. The convenience of these openings was increased without altering their dimensions by elevating them to a certain height above the ground. In the ruin of Kin-tiel there is marked uniformity in the height of the openings above the ground, and such openings were likely to be quite uniform when used for similar purposes. The most common elevation of the sills of doorways was such that a man could readily step over at one stride. It will be seen that the same economy of space has effected the use of windows in this system of architecture.

#### WINDOWS.

In the pueblo system of building, doors and windows are not always clearly differentiated. Many of the openings, while used for access to the dwellings, also answer all the purposes of windows, and, both in their form and in their position in the walls, seem more fully to meet the requirements of openings for the admission of light and air than for access. We have seen in the illustrations in Chapters III and IV, openings of considerable size so located in the face of the outer wall as to unfit them for use as doorways, and others whose size is wholly inadequate, but which are still provided with the typical though diminu-



ANCIENT FLOOR BEAMS AT KIN-TIEL.





tive single-paneled door. Many of these small openings, occurring most frequently in the back walls of house rows, have the jambs, lintels, etc., characteristic of the typical modern door. However, as the drawings above referred to indicate, there are many openings concerning the use of which there can be no doubt, as they can only provide outlook, light, and air.

In the most common form of window in present use in Tusayan and Cibola the width usually exceeds the height. Although found often in what appear to be the older portions of the present pueblos, this shape probably does not date very far back. The windows of the ancient pueblos were sometimes square, or nearly so, when of small size, but when larger they were never distinguishable from doorways in either size or finish, and the height exceeded the width. This restriction of the width of openings was due to the exceptionally small size of the building stone made use of. Although larger stones were available, the builders had not sufficient constructive skill to successfully utilize them. The failure to utilize this material indicates a degree of ignorance of mechanical aids that at first thought seems scarcely in keeping with the massiveness of form and the high degree of finish characterizing many of the remains; but as already seen in the discussion of masonry, the latter results were attained by the patient industry of many hands, although laboring with but little of the spirit of cooperation. The narrowness of the largest doors and windows in the ancient pueblos suggests timidity on the part of the ancient builders. The apparently bolder construction of the present day, shown in the prevailing use of horizontal openings, is not due to greater constructive skill, but rather to the markedly greater carelessness of modern construction.

The same contrast between modern and ancient practice is seen in the disposition of openings in walls. In the modern pueblos there does not seem to be any regularity or system in their introduction, while in some of the older pueblos, such as Pueblo Bonito on the Chaco, and others of the same group, the arrangement of the outer openings exhibits a certain degree of symmetry. The accompanying diagram, Fig. 87, illustrates a portion of the northern outer wall of Pueblo Bonito,

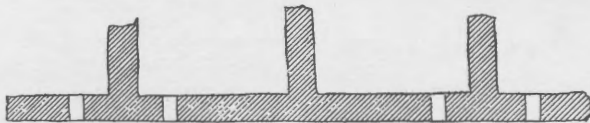



FIG. 87. Diagram illustrating symmetrical arrangement of small openings in Pueblo Bonito.

in which the small windows of successive rooms, besides being uniform in size, are grouped in pairs. The degree of technical skill shown in the execution of the masonry about these openings is in keeping with the precision with which the openings themselves are placed. Pl. CV, gives a view of a portion of the wall containing these openings.

In marked contrast to the above examples is the slovenly practice of the modern pueblos. There are rarely two openings of the same size, even in a single room, nor are these usually placed at a uniform height from the floor. The placing appears to be purely a matter of individual taste, and no trace of system or uniformity is to be found. Windows occur sometimes at considerable height, near or even at the ceiling in some cases, while others are placed almost at the base of the wall; examples may be found occupying all intermediate heights between these extremes. Many of the illustrations show this characteristic irregularity, but Pls. LXXIX and LXXXII of Zuñi perhaps represent it most clearly.

The framing of these openings differs but little from that of the ancient examples. The modern opening is distinguished principally by the more careless method of combining the materials, and by the introduction in many instances of a rude sash. A number of small poles or sticks, usually of cedar, with the bark peeled off, are laid side by side in contact, across the opening, to form a support for the stones and earth of the superposed masonry. Frequently a particularly large tablet of stone is placed immediately upon the sticks, but this stone is never long enough or thick enough to answer the purpose of a lintel for larger openings. The number of small sticks used is sufficient to reach from the face to the back of the wall, and in the simplest openings the surrounding masonry forms jambs and sill. American or Spanish influence occasionally shows itself in the employment of sawed boards for lintels, sills, and jambs. The wooden features of the windows exhibit a curiously light and flimsy construction.


A large percentage of the windows, in both Tusayan and Cibola, are furnished with glass at the present time. Occasionally a primitive sash of several lights is found, but frequently the glass is used singly; in some instances it is set directly into the adobe without any intervening sash or frame. In several cases in Zuñi the primitive sash or frame has been rudely decorated with incised lines and notches. An example of this is shown in Fig. 88. The frame or sash is usually built solidly




into the wall. Hinged sashes do not seem to have been adopted as yet. Often the introduction of lights shows a curious and awkward compromise between aboriginal methods and foreign ideas.

Characteristic of Zuñi windows, and also of those of the neighboring pueblo of Acoma,

FIG. 88. Incised decoration on a rude window sash in Zuñi. is the use of semitranslucent slabs of selenite, about 1 inch in thickness and of irregular form. Pieces are occasionally met with about 18 inches long and 8 or 10 inches



ADobe WALLS IN ZUNI.



wide, but usually they are much smaller and very irregular in outline. For windows pieces are selected that approximately fit against each other, and thin, flat strips of wood are fixed in a vertical position in the openings to serve as supports for the irregular fragments of selenite, which could not be retained in place without some such provision. The use of window openings at the bases of walls probably suggested this use of vertical sticks as a support to slabs of selenite, as in this position they would be particularly useful, the windows being generally arranged on a slope, as shown in Fig. 89. Similar glazing is also employed in the related, obliquely pierced openings of Zuñi, to be described later.



FIG. 89. Sloping selenite window at base of Zuñi wall on upper terrace.

Selenite, in all probability, was not used in pre-Spanish times. No examples have as yet been met with among ruins in the region where this material is found and now used. Throughout the south and east portion of the ancient pueblo region, explored by Mr. A. F. Bandelier, where many of the remains were in a very good state of preservation, no cases of the use of this substance were seen. Fig. 90 illustrates a typical selenite window.




FIG. 90. A Zuñi window glazed with selenite.

In Zuñi some of the kivas are provided with small external windows framed with slabs of stone. It is likely that the kivas would for a long time perpetuate methods and practices that had been superseded in the construction of dwellings. The use of stone jambs, however, would necessarily be limited to openings of small size, as such use for large openings was beyond the mechanical skill of the pueblo builders.




Fig. 91 illustrates the manner of making small openings in external exposed walls in Zuñi. Stone frames occur only occasionally in what seem to be the older and least modified portions of the village. At Tusayan, however, this method of framing windows is much more noticeable, as the exceptional crowding that has exercised such an influence on Zuñi construction has not occurred there. The Tusayan houses are arranged more in rows, often with a suggestion of large inclosures resembling the courts of the ancient pueblos. The inclosures have not been encroached upon, the streets are wider, and altogether the earlier methods seem to have been retained in greater purity than in Zuñi. The unbroken outer wall, of two or three stories in height, like the same feature of the old villages, is pierced at various heights with small openings that do not seriously impair its efficiency for defense. Tusayan examples of these loop-hole-like openings may be seen in Pls. XXII, XXIII, and XXXIX.




FIG. 91. Small openings in the back wall of a Zuñi house-cluster.

In some of the ancient pueblos such openings were arranged on a distinctly defensive plan, and were constructed with great care. Openings of this type, not more than 4 inches square, pierced the second story outer wall of the pueblo of Wejegi in the Chaco Canyon. In the pueblo of Kin-tiel (Pl. LXIII) similar loop-hole-like openings were very skillfully constructed in the outer wall at the rounded northeastern corner of the pueblo. The openings pierced the wall at an oblique angle, as shown on the plan. Two of these channel-like loopholes may be seen in Pl. LXV. This figure also shows the carefully executed jamb corners and faces of three large openings of the second story, which, though greatly undermined by the falling away of the lower masonry, are still held in position by the bond of thin flat stones of which the wall is built.

It is often the practice in the modern pueblos to seal up the windows of a house with masonry, and sometimes the doors also during the temporary absence of the occupant, which absence often takes place at the seasons of planting and harvesting. At such times many Zuñi families occupy outlying farming pueblos, such as Nutria and Pescado, and the



WALL COPING AND OVEN AT ZUNI.



Tusayans, in a like manner, live in rude summer shelters close to their fields. Such absence from the home pueblo often lasts for a month or more at a time. The work of closing the opening is done sometimes in the roughest manner, but examples are seen in which carefully laid masonry has been used. The latter is sometimes plastered. Occasionally the sealing is done with a thin slab of sandstone, somewhat larger than the opening, held in place with mud plastering, or propped from the inside after the manner of the "stone close" previously described. Fig. 92 illustrates specimens of sealed openings in the village of Hano of



FIG. 92. Sealed openings in Tusayan.

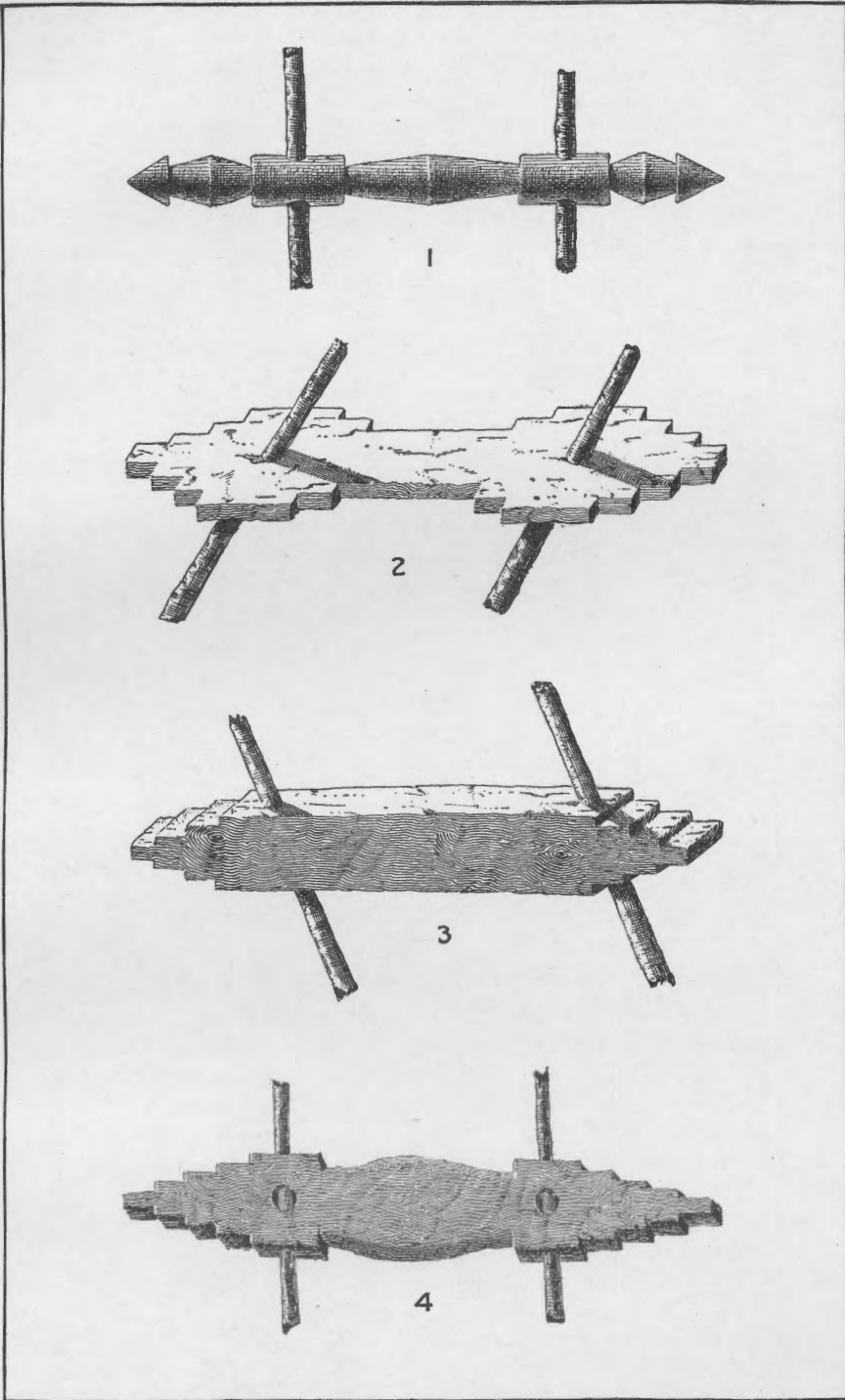
the Tusayan group. The upper window is closed with a single large slab and a few small chinking stones at one side. The masonry used in closing the lower opening is scarcely distinguishable from that of the adjoining walls. Pl. CVI illustrates a similar treatment of an opening in a detached house of Nutria, whose occupants had returned to the home pueblo of Zuñi at the close of the harvesting season. The doorway in this case is only partly closed, leaving a window-like aperture at

its top, and the stones used for the purpose are simply piled up without the use of adobe mortar.


Windows and doors closed with masonry are often met with in the remains of ancient pueblos, suggesting, perhaps, that some of the occupants were absent at the time of the destruction of the village. When large door-like openings in upper external walls were built up and plastered over in this way, as in some ruins, the purpose was to economize heat during the winter, as blankets or rugs made of skins would be inadequate.

Besides the closing and reopening of doors and windows just described, the modern pueblo builders frequently make permanent changes in such openings. Doors are often converted into windows, and windows are reduced in size or enlarged, or new ones are broken through the walls, apparently, with the greatest freedom, so that they do not, from their finish or method of construction, furnish any clue to the antiquity of the mud-covered wall in which they are found. Occasionally surface weathering of the walls, particularly in Zuñi, exposes a bit of horizontal pole embedded in the masonry, the lintel of a window long since sealed up and obliterated by successive coats of mud finish. It is probable that many openings are so covered up as to leave no trace of their existence on the external wall. In Zuñi particularly, where the original arrangement for entering and lighting many of the rooms must have been wholly lost in the dense clustering of later times, such changes are very numerous. It often happens that the addition of a new room will shut off one or more old windows, and in such cases the latter are often converted into interior niches which serve as open cupboards. Such niches were sometimes of considerable size in the older pueblos. Changes in the character of openings are quite common in all of the pueblos. Usually the evidences of such changes are much clearer in the rougher and more exposed work of Tusayan than in the adobe-finished houses of Zuñi. Pl. CVII illustrates a large balcony-like opening in Oraibi that has been reduced to the size of an ordinary door by filling in with rough masonry. A small window has been left immediately over the lintel of the newer door. Pl. CVIII illustrates two large openings in this village that have been treated in a somewhat similar manner, but the filling has been carried farther. Both of these openings have been used as doorways at one stage of their reduction, the one on the right having been provided with a small transom; the combined opening was arranged wholly within the large one and under its transom. In the further conversion of this doorway into a small window, the secondary transom was blocked up with stone slabs, set on edge, and a small loophole window in the upper lefthand corner of the large opening was also closed. The masonry filling of the large opening on the left in this illustration shows no trace of a transom over the smaller doorway. A small loophole in the corner of this large opening is still left open. It will be noted that the original transoms of the large openings have in all these cases been entirely filled up with masonry.





CROSS PIECES ON ZUNI LADDERS.



The clearness with which all the steps of the gradual reduction of these openings can be traced in the exposed stone work is in marked contrast with the obscurity of such features in Zuñi. In the latter group, however, examples are occasionally seen where a doorway has been partly closed with masonry, leaving enough space at the top for a window. Often in such cases the filled-in masonry is thinner than that of the adjoining wall, and consequently the form of the original doorway is easily traced. Fig. 93, from an adobe wall in Zuñi, gives an illustration of this. The entrance doorway of the detached Zuñi house illustrated in Pl. LXXXIII, has been similarly reduced in size, leaving traces of the original form in a slight offset. In modern times, both in Tusayan and Cibola, changes in the form and disposition of openings seem to have been made with the greatest freedom, but in the ancient pueblos altered doors or windows have rarely been found. The original placing of these




FIG. 93. A Zuñi doorway converted into a window.

features was more carefully considered, and the buildings were rarely subjected to unforeseen and irregular crowding.

In both ancient and modern pueblo work, windows, used only as such, seem to have been universally quadrilateral, offsets and steps being confined exclusively to doorways.

#### ROOF OPENINGS.

The line of separation between roof openings and doors and windows is, with few exceptions, sharply drawn. The origin of these roof-holes, whose use at the present time is widespread, was undoubtedly in the simple trap door which gave access to the rooms of the first terrace. Pl. XXXVIII, illustrating a court of Oraibi, shows in the foreground a kiva hatchway of the usual form seen in Tusayan. Here there is but little difference between the entrance traps of the ceremonial chambers and those that give access to the rooms of the first terrace; the former are in most cases somewhat larger to admit of ingress of costumed dan-

cers, and the kiva traps are usually on a somewhat sharper slope, conforming to the pitch of the small dome-roof of the kivas, while those of the house terraces have the scarcely perceptible fall of the house roofs in which they are placed. In Zuñi, however, where the development and use of openings has been carried further, the kiva hatchways are distinguished by a specialized form that will be described later. An examination of the plans of the modern villages in Chapter II and III will show the general distribution of roof openings. Those used as hatchways are distinguishable by their greater dimensions, and in many cases by the presence of the ladders that give access to the rooms below. The smaller roof openings in their simplest form are constructed in essentially the same manner as the trap doors, and the width is usually regulated by the distance between two adjacent roof beams. The second





FIG. 94. Zuñi roof-openings.


series of small roof poles is interrupted at the sides of the opening, which sides are finished by means of carefully laid small stones in the same manner as are projecting copings. This finish is often carried several inches above the roof and crowned with narrow stone slabs, one on each of the four sides, forming a sort of frame which protects the mud plastered sides of the opening from the action of the rains. Examples of this simple type may be seen in many of the figures illustrating Chapters II and III, and in Pl. XCVII. Fig. 94 also illustrates common types of roof openings seen in Zuñi. Two of the examples in this figure are



*Hubert Nichols*

OUTSIDE STEPS AT PESCADO.





of openings that give access to lower rooms. Occasional instances are seen in this pueblo in which an exaggerated height is given to the coping, the result slightly approaching a square chimney in effect. Fig. 95 illustrates an example of this form.




FIG. 95. A Zuni roof opening, with raised coping.

In Zuni, where many minor variations in the forms of roof openings occur, certain of these variations appear to be related to roof drainage. These have three sides crowned in the usual manner with coping stones




FIG. 96. Zuni roof-openings, with one elevated end.

laid flat, but the fourth side is formed by setting a thin slab on edge, as illustrated in Fig. 96.

Fig. 94 also embodies two specimens of this form.

The special object of this arrangement is in some cases difficult to determine; the raised end in all the examples on any one roof always takes the same direction, and in many cases its position relative to drainage suggests that it is a provision against flooding by rain on the slightly sloping roof; but this relation to drainage is by no means constant. Roof holes on the west side of the village in such positions as to be directly exposed to the violent sand storms that prevail here during certain months of the year seem in some cases to have in view protection against the flying sand. We do not meet with evidence of any fixed system to guide the disposition of this feature. In many cases these trap holes are provided with a thin slab of sandstone large enough to cover the whole opening, and used in times of rain. During fair weather these are laid on the roof, near the hole they are designed to cover, or lie tilted against the higher edge of the trap, as shown in Fig. 97.


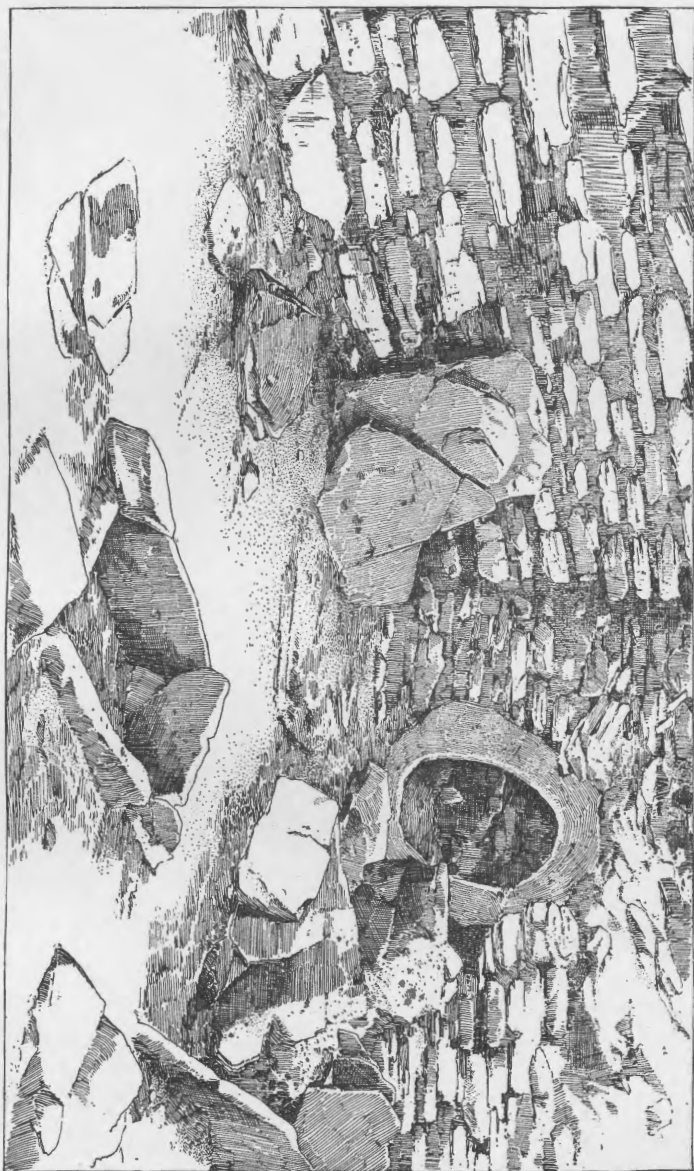



FIG. 97. A Zuni roof hole with cover.

When the cover is placed on one of these holes, with a high slab at one end, it has a steep pitch, to shed water, and at the same time light and air are to some extent admitted, but it is very doubtful if this is the result of direct intention on the part of the builder. The possible development of this roof trap of unusual elevation into a rudimentary chimney has already been mentioned in the discussion of chimneys. A development in this direction would possibly be suggested by the desirability of separating the access by ladder from the inconvenient smoke hole. This must have been brought very forcibly to the attention of the Indian when, at the time a fire was burning in the fireplace, they were compelled to descend the ladder amidst the smoke and heat.



AN EXCAVATED ROOM AT KIN-TIEL.





The survival to the present time of such an inconvenient arrangement in the kivas can be explained only on the ground of the intense conservatism of these people in all that pertains to religion. In the small roof holes methods of construction are seen which would not be so practicable on the larger scale of the ladder holes after which they have been modeled. In these latter the sides are built up of masonry or adobe, but the framing around them is more like the usual coping over walls. The stone that, set on edge in the small openings built for the admission of light, forms a raised end never occurs in these. The ladder for access rests against the coping.

When occurring in connection with kivas, ladder holes have certain peculiarities in which they differ from the ordinary form used in dwellings. The opening in such cases is made of large size to admit dancers in costume with full paraphernalia. These, the largest roof openings to be found in Zuñi, are framed with pieces of wood. The methods of




FIG. 98. Kiva trapdoor in Zuñi.

holding the pieces in place vary somewhat in minor detail. It is quite likely that recent examples, while still preserving the form and general appearance of the earlier ones, would bear evidence that the builders had used their knowledge of improved methods of joining and finishing.

As may readily be seen from the illustration, Fig. 98, this framing, by the addition of a cross piece, divides the opening unequally. The smaller aperture is situated immediately above the fireplace (which conforms to the ancient type without chimney and located in the open floor of the room) and is very evidently designed to furnish an outlet to the smoke. In a chamber having no side doors or windows, or at most

very small square windows, and consequently no drafts, the column of smoke and flame can often on still nights be seen rising vertically from the roof. The other portion of the opening containing the ladder is used for ingress and egress. This singular combination strongly suggests that at no very remote period one opening was used to answer both purposes, as it still does in the Tusayan kivas. It also suggests the direction in which differentiation of functions began to take place, which in the kiva was delayed and held back by the conservative religious feeling, when in the civil architecture it may have been the initial point of a development that culminated in the chimney, a development that was assisted in its later steps by suggestions from foreign sources. In the more primitively constructed examples the cross pieces seem to be simply laid on without any cutting in. The central piece is held in place by a peg set into each side piece, the weight and thrust of the ladder helping to hold it. The primitive arrangement here seen has been somewhat improved upon in some other cases, but it was not ascertained whether these were of later date or not.

In the best made frames for kiva entrances the timbers are "halved" in the manner of our carpenters, the joint being additionally secured by a pin as shown in Fig. 99.

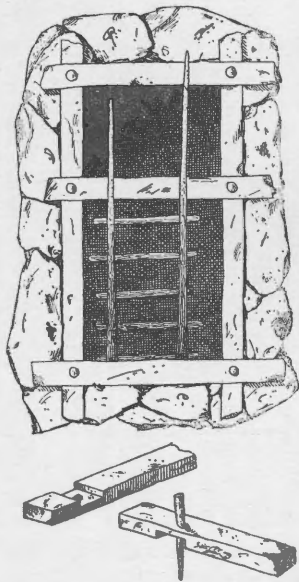



FIG. 99. Halved and pinned trapdoor frame of a Zuñi kiva.

The use of a frame of wood in these trapdoors dates back to a comparatively high antiquity, and is not at all a modern innovation, as one would at first be inclined to believe. Their use in so highly developed a form in the ceremonial chamber is an argument in favor of antiquity. Only two examples were discovered by Mr. L. H. Morgan in a ruined pueblo on the Animas. "One of these measured 16 by 17 inches and the other was 16 inches square. Each was formed in the floor by pieces of wood put together. The work was neatly done."<sup>1</sup>


Unfortunately, Mr. Morgan does not describe in detail the manner in which the joining was effected, or whether the pieces were halved or cut to fit. It seems hardly likely, considering the rude facilities possessed by the ancients, that the enormous labor of reducing large pieces of wood to such interfitting shapes would have been undertaken. A

certain neatness of finish would undoubtedly be attained by arranging the principal roof beams and the small poles that cross them at right angles, in the usual careful manner of the ancient builders. The kiva roof opening, with the hole serving for access and smoke exit, is paral-

<sup>1</sup>Contributions to N. A. Ethnology, vol. 4. House Life, etc., p. 182.



MASONRY CHIMNEYS OF ZUNI.





leled in the excavated lodges of the San Francisco Mountains, where a single opening served this double purpose. A slight recess or excavation in the side of the entrance shaft evidently served for the exit of smoke.

At the village of Acoma the kiva trapdoors differ somewhat from the Zuñi form. The survey of this village was somewhat hasty, and no opportunity was afforded of ascertaining from the Indians the special purpose of the mode of construction adopted. The roof hole is divided, as in Zuñi, but the portion against which the ladder leans, instead of being made into a smoke vent, is provided with a small roof. These roof holes to the ceremonial chamber are entered directly from the open air, while in the dwelling rooms it seems customary (much more customary than at Zuñi) to enter the lower stories through trapdoors within upper rooms. In many instances second-story rooms have no exterior rooms but are entered from rooms above, contrary to the usual arrangement in both Tusayan and Cibola. All six of the kivas in this village are provided with this peculiarly constructed opening.

In Zuñi close crowding of the cells has led to an exceptionally frequent use of roof-lights and trapdoors. The ingenuity of the builders was greatly taxed to admit sufficient light to the inner rooms. The roof hole, which was originally used only to furnish the means of access and light for the first terrace, as is still the case in Tusayan, is here used in all stories indiscriminately, and principally for light and air. In large clusters there are necessarily many dark rooms, which has led to the employment of great numbers of roof holes, more or less directly modeled after the ordinary trapdoor. Their occurrence is particularly frequent in the larger clusters of the village, as in house No. 1. The exceptional size of this pile, and of the adjoining house No. 4, with the consequent large proportion of dark rooms, have taxed the ingenuity of the Zuñi to the utmost, and as a result we see roof openings here assuming a degree of importance not found elsewhere.

In addition to roof openings of the type described, the dense clustering of the Zuñi houses has led to the invention of a curious device for lighting inner rooms not reached by ordinary external openings. This consists of an opening, usually of oval or subrectangular form in elevation, placed at the junction of the roof with a vertical wall. This opening is carried down obliquely between the roofing beams, as shown in the sections, Fig. 100, so that the light is admitted within the room just at the junction of the ceiling and the inner face of the wall. With the meager facilities and rude methods of the Zuñi, this peculiar arrangement often involved weak construction, and the openings, placed so low in the wall, were in danger of admitting water from the roof. The difficulty of obtaining the desired light by this device was much lessened where the outer roof was somewhat lower than the ceiling within.



These oblique openings occur not only in the larger clusters of houses Nos. 1 and 4, but also in the more openly planned portions of the village, though they do not occur either at Acoma or in the Tusayan villages. They afford an interesting example of the transfer and continuance in use of a constructional device developed in one place by unusual conditions to a new field in which it was uncalled for, being less efficient and more difficult of introduction than the devices in ordinary use.





FIG. 100. Typical sections of Zuñi oblique openings.


#### FURNITURE.

The pueblo Indian has little household furniture, in the sense in which the term is commonly employed; but his home contains certain features which are more or less closely embodied in the house construction and which answers the purpose. The suspended pole that serves as a clothes rack for ordinary wearing apparel, extra blankets, robes, etc., has already been described in treating of interiors. Religious costumes and ceremonial paraphernalia are more carefully provided for, and are stored away in some hidden corner of the dark storerooms.

The small wall niches, which are formed by closing a window with a thin filling-in wall, and which answer the purpose of cupboards or recep-



REMAINS OF A GATEWAY IN AWATUBI.



tacles for many of the smaller household articles, have also been described and illustrated in connection with the Zuñi interior (Pl. LXXXVI).

In many houses, both in Tusayan and in Cibola, shelves are constructed for the more convenient storage of food, etc. These are often constructed in a very primitive manner, particularly in the former province. An unusually frail example may be seen in Fig. 67, in connection with a fireplace. Fig. 101, showing a series of mealing stones in a Tusayan house, also illustrates a rude shelf in the corner of the room, supported at one



FIG. 101. Arrangement of mealing stones in a Tusayan house.

end by an upright stone slab and at the other by a projecting wooden peg. Shelves made of sawed boards are occasionally seen, but as a rule such boards are considered too valuable to be used in this manner. A more common arrangement, particularly in Tusayan, is a combination of three or four slender poles placed side by side, 2 or 3 inches apart, forming a rude shelf, upon which trays of food are kept.

Another device for the storage of food, occasionally seen in the pueblo house, is a pocket or bin built into the corner of a room. Fig. 101, illustrating the plan of a Tusayan house, indicates the position of one of these cupboard-like inclosures. A sketch of this specimen is shown in

Fig. 102. This bin, used for the storage of beans, grain, and the like, is formed by cutting off a corner of the room by setting two stone slabs into the floor, and it is covered with the mud plastering which extends over the neighboring walls.



FIG. 102. A Tusayan grain bin.

A curious modification of this device was seen in one of the inner rooms in Zuñi, in the house of José Pié. A large earthen jar, apparently an ordinary water vessel, was built into a projecting masonry bench near the corner of the room in such a manner that its rim projected less than half an inch above its surface. This jar was used for the same purpose as the Tusayan corner bin.

Some of the Indians of the present time have chests or boxes in which their ceremonial blankets and paraphernalia are kept. These of course have been introduced since the days of American boards and boxes. In




FIG. 103. A Zuñi plume box.

Zuñi, however, the Indians still use a small wooden receptacle for the precious ceremonial articles, such as feathers and beads. This is an oblong box, provided with a countersunk lid, and usually carved from a single single piece of wood. Typical specimens are illustrated in Figs. 103 and


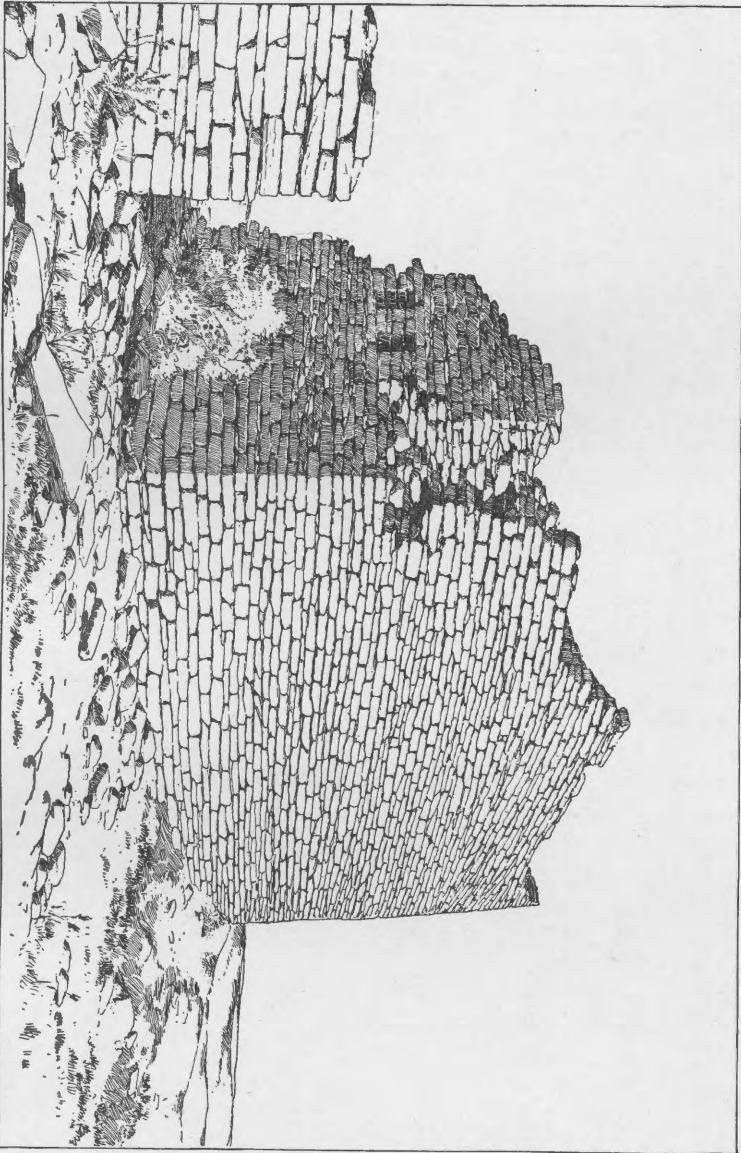



FIG. 104. A Zuñi plume box.

104. The workmanship displayed in these objects is not beyond the aboriginal skill of the native workman, and their use is undoubtedly ancient.





ANCIENT GATEWAY, KIN-TI-EL.



Perhaps the most important article of furniture in the home of the pueblo Indian is the mealing trough, containing the household milling apparatus. This trough usually contains a series of three metates of varying degrees of coarseness firmly fixed in a slanting position most convenient for the workers. It consists of thin slabs of sandstone set into the floor on edge, similar slabs forming the separating partitions between the compartments. This arrangement is shown in Fig. 105, illustrating a Tusayan mealing trough. Those of Zuñi are of the same form, as may be seen in the illustration of a Zuñi interior, Fig. 105.




FIG. 105. A Tusayan mealing trough.

Occasionally in recently constructed specimens the thin inclosing walls of the trough are made of planks. In the example illustrated one end of the series is bounded by a board, all the other walls and divisions being made of the usual stone slabs. The metates themselves are not usually more than 3 inches in thickness. They are so adjusted in their setting of stones and mortar as to slope away from the operator at the proper angle. This arrangement of the mealing stones is characteristic of the more densely clustered communal houses of late date. In the more primitive house the mealing stone was usually a single large piece of cellular basalt, or similar rock, in which a broad, sloping depression was carved, and which could be transported from place to place.




FIG. 106. An ancient pueblo form of metate.

Fig. 106 illustrates an example of this type from the vicinity of Globe, in southern Arizona. The stationary mealing trough of the present day is undoubtedly the successor of the earlier moveable form, yet it was in use among the pueblos at the time of the first Spanish expedition, as the following extract from Castañeda's account<sup>1</sup> of Cibola will show. He says a special room is designed to grind the grain: "This last is apart, and contains a furnace and three stones made fast in masonry.

<sup>1</sup> Given by W. W. H. Davis in *El Gringo*, p. 119.

Three women sit down before these stones; the first crushes the grain, the second brays it, and the third reduces it entirely to powder." It will be seen how exactly this description fits both the arrangement and the use of this mill at the present time. The perfection of mechanical devices and the refinement of methods here exhibited would seem to be in advance of the achievement of this people in other directions.


The grinding stones of the mealing apparatus are of correspondingly varying degrees of roughness; those of basalt or lava are used for the first crushing of the corn, and sandstone is used for the final grinding on the last metate of the series. By means of these primitive appliances the corn meal is as finely ground as our wheaten flour. The grinding stones now used are always flat, as shown in Fig. 105, and differ from those that were used with the early massive type of metate in being of cylindrical form.

One end of the series of milling troughs is usually built against the wall near the corner of the room. In some cases, where the room is quite narrow, the series extends across from wall to wall. Series comprising four mealing stones, sometimes seen in Zuñi, are very generally arranged in this manner. In all cases sufficient floor space is left behind the mills to accommodate the women who kneel at their work. Pl. LXXXVI illustrates an unusual arrangement, in which the fourth mealing stone is set at right angles to the other stones of the series.

Mortars are in general use in Zuñi and Tusayan households. As a rule they are of considerable size, and made of the same material as the rougher mealing stones. They are employed for crushing and grinding the chile or red pepper that enters so largely into the food of the Zuñi, and whose use has extended to the Mexicans of the same region. These mortars have the ordinary circular depressions and are used with a round pestle or crusher, often of somewhat long, cylindrical form for convenience in handling.


Parts of the apparatus for indoor blanket weaving seen in some of the pueblo houses may be included under the heading of furniture. These consist of devices for the attachment of the movable parts of the loom, which need not be described in this connection. In some of the Tusayan houses may be seen examples of posts sunk in the floor provided with holes for the insertion of cords for attaching and tightening the warp, similar to those built into the kiva floors, illustrated in Fig. 31. No device of this kind was seen in Zuñi. A more primitive appliance for such work is seen in both groups of pueblos in an occasional stump of a beam or short pole projecting from the wall at varying heights. Ceiling beams are also used for stretching the warp both in blanket and belt weaving.

The furnishings of a pueblo house do not include tables and chairs. The meals are eaten directly from the stone-paved floor, the participants rarely having any other seat than the blanket that they wear, rolled up or folded into convenient form. Small stools are sometimes seen, but



A COVERED PASSAGEWAY IN MASHONGNAVI.





the need of such appliances does not seem to be keenly felt by these Indians, who can, for hours, sit in a peculiar squatting position on their haunches, without any apparent discomfort. Though moveable chairs or stools are rare, nearly all of the dwellings are provided with the low ledge or bench around the rooms, which in earlier times seems to have been confined to the kivas. A slight advance on this fixed form of seat was the stone block used in the Tusayan kivas, described on p. 132, which at the same time served a useful purpose in the adjustment of the warp threads for blanket weaving.

The few wooden stools observed show very primitive workmanship, and are usually made of a single piece of wood. Fig. 107 illustrates two forms of wooden stool from Zuñi. The small three-legged stool on




FIG. 107. Zuñi stools.

the left has been cut from the trunk of a piñon tree in such a manner as to utilize as legs the three branches into which the main stem separated. The other stool illustrated is also cut from a single piece of tree trunk, which has been reduced in weight by cutting out one side, leaving the two ends for support.

A curiously worked chair of modern form seen in Zuñi is illustrated in Fig. 108. It was difficult to determine the antiquity of this specimen, as its rickety condition may have been due to the clumsy workmanship quite as much as to the effects of age. Rude as is the workmanship, however, it was far beyond the unaided skill of the native craftsman to join and mortise the various pieces that go to make up this chair. Some decorative effect has been sought here, the ornamentation, made up of notches and sunken grooves, closely resembling that on the window sash illustrated in Fig. 88, and somewhat similar in effect to the carving on the Spanish beams seen in the Tusayan kivas. The whole construction strongly suggests Spanish influence.





FIG. 108. A Zuñi chair.

Even the influence of Americans has as yet failed to bring about the use of tables or bedsteads among the pueblo Indians. The floor answers all the purposes of both these useful articles of furniture. The food dishes are placed directly upon it at meal times, and at night the blankets, rugs, and sheep skins that form the bed are spread directly upon it. These latter, during the day, are suspended upon the clothes pole previously described and illustrated.

## CORRALS AND GARDENS.


The introduction of domestic sheep among the pueblos has added a new and important element to their mode of living, but they seem never to have reached a clear understanding as to how these animals should be cared for. No forethought is exercised to separate the rams so that the lambs will be born at a favorable season. The flocks consist of sheep and goats which are allowed to run together at all times. Black sheep and some with a grayish color of wool are often seen among them. No attempt is made to eliminate these dark-fleeced members of the flock, since the black and gray wool is utilized in its natural color in producing many of the designs and patterns of the blankets woven by these people. The flocks are usually driven up into the corrals or inclosures every evening, and are taken out again in the morning, frequently at quite a late hour. This, together with the time consumed in driving them to and from pasture, gives them much less chance to thrive than those of the nomadic Navajo. In Tusayan the corrals are usually of small size and inclosed by thin walls of rude stone work. This may be seen in the foreground of Pl. XXI. Pl. CIX illustrates several corrals just outside the village of Mashongnavi similarly constructed, but of somewhat larger size. Some of the corrals of Oraibi are of still larger size, approaching in this respect the corrals of Cibola. The Oraibi pens are rudely rectangular in form, with more or less rounded angles, and are also built of rude masonry.

In the less important villages of Cibola stone is occasionally used for inclosing the corrals, as in Tusayan, as may be seen in Pl. LXX, illustrating an inclosure of this character in the court of the farming pueblo of Pescado. Pl. CX illustrates in detail the manner in which stone work is combined with the use of rude stakes in the construction of this inclosure. On the rugged sites of the Tusayan villages corrals are placed wherever favorable nooks happen to be found in the rocks, but at Zuñi, built in the comparatively open plain, they form a nearly continuous belt around the pueblo. Here they are made of stakes and brush held in place by horizontal poles tied on with strips of rawhide. The rudely contrived gateways are supported in natural forks at the top and sides of posts. Often one or two small inclosures used for burros or horses occur near these sheep corrals. The construction is identical with those above described and is very rude. It is illustrated in Fig. 109, which shows the manner in which the stakes are arranged, and also



SMALL SQUARE OPENINGS IN PUEBLO BONITO.







the method of attaching the horizontal tie-pieces. The construction of these inclosures is frail, and the danger of pushing the stakes over by pressure from within is guarded against by employing forked braces that abut against horizontal pieces tied on 4 or 5 feet from the ground. Reference to Pl. LXXIV will illustrate this construction.




FIG. 109. Construction of a Zuñi corral.

Within the village of Zuñi inclosures resembling miniature corrals are sometimes seen built against the houses; these are used as cages for eagles. A number of these birds are kept in Zuñi for the sake of their plumage, which is highly valued for ceremonial purposes. Pl. CXI illustrates one of these coops, constructed partly with a thin adobe wall and partly with stakes arranged like those of the corrals.

In both of the pueblo groups under discussion small gardens contiguous to the villages are frequent. Those of Tusayan are walled in with stone.

Within the pueblo of Zuñi a small group of garden patches is inclosed by stake fences, but the majority of the gardens in the vicinity of the

principal villages are provided with low walls of mud masonry. The small terraced gardens here are near the river bank on the southwest and southeast sides of the village. The inclosed spaces, averaging in size about 10 feet square, are used for the cultivation of red peppers, beans, etc., which, during the dry season, are watered by hand. These inclosures, situated close to the dwellings, suggest a probable explanation for similar inclosures found in many of the ruins in the southern and eastern portions of the ancient pueblo region. Mr. Bandelier was informed by the Pimas<sup>1</sup> that these inclosures were ancient gardens. He

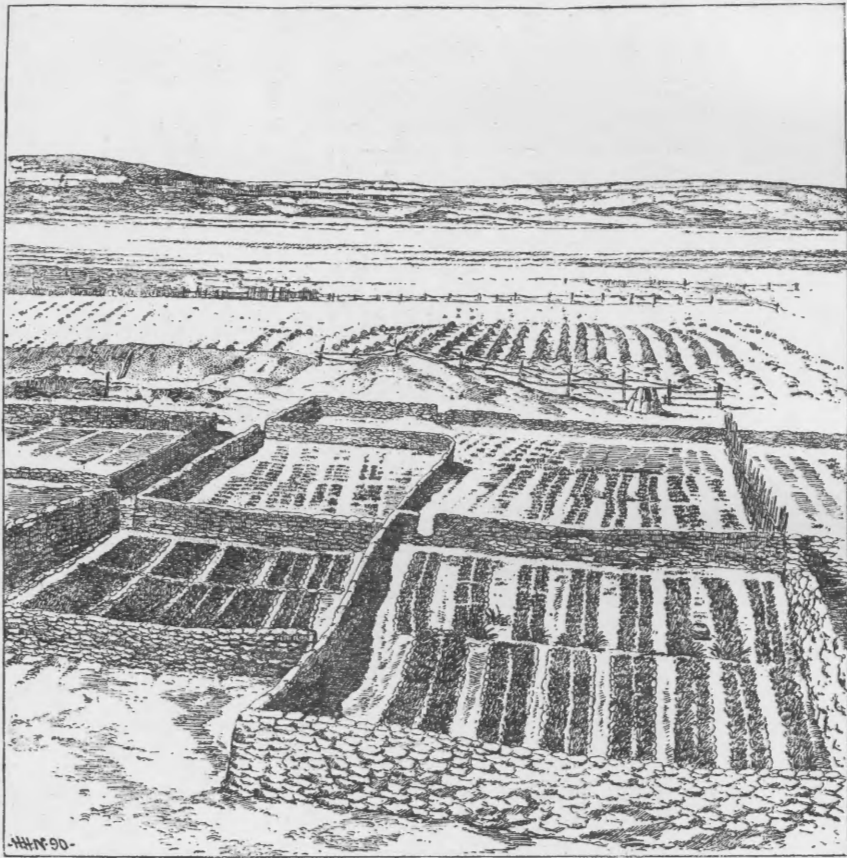




FIG. 110. Gardens of Zuñi.

concluded that since acequias were frequent in the immediate vicinity these gardens must have been used as reserves in case of war, when the larger fields were not available, but the manner of their occurrence in Zuñi suggests rather that they were intended for cultivation of special crops, such as pepper, beans, cotton, and perhaps also of a variety of

<sup>1</sup> Fifth Ann. Rept. Arch. Inst. Am., p. 92.



SEALED OPENINGS IN A DETACHED HOUSE OF NUTRIA.



tobacco—corn, melons, squashes, etc., being cultivated elsewhere in larger tracts. There is a large group of gardens on the bank of the stream at the southeastern corner of Zuñi, and here there are slight indications of terracing. A second group on the steeper slope at the southwestern corner is distinctly terraced. Small walled gardens of the same type as these Zuñi examples occur in the vicinity of some of the Tuṣayan villages on the middle mesa. They are located near the springs or water pockets, apparently to facilitate watering by hand. Some of them contain a few small peach trees in addition to the vegetable crops ordinarily met with. The clusters here are, as a rule, smaller than those of Zuñi, as there is much less space available in the vicinity of the springs. At one point on the west side of the first mesa, a few miles above Walpi, a copious spring serves to irrigate quite an extensive series of small garden patches distributed over lower slopes.

At several points around Zuñi, usually at a greater distance than the terrace gardens, are fields of much larger area inclosed in a similar manner. Their inclosure was simply to secure them against the depredations of stray burros, so numerous about the village. When the crops are gathered in the autumn, several breaches are made in the low wall and the burros are allowed to luxuriate on the remains. Pl. LIX indicates the position of the large cluster of garden patches on the southeastern side of Zuñi. Fig. 110, taken from photographs made in 1873, shows several of these small gardens with their growing crops and a large field of corn beyond. The workmanship of the garden walls as contrasted with that of the house masonry has been already described and is illustrated in Pl. XC.

“KISI” CONSTRUCTION.

Lightly constructed shelters for the use of those in charge of fields were probably a constant accompaniment of pueblo horticulture. Such shelters were built of stone or of brush, according to which material was most available.

In very precipitous localities, as the Canyon de Chelly, these outlooks naturally became the so-called cliff-dwellings or isolated shelters. In Cibola single stone houses are in common use, not to the exclusion, however, of the lighter structures of brush, while in Tusayan these lighter forms, of which there are a number of well defined varieties, are almost exclusively used. A detailed study of the methods of construction employed in these rude shelters would be of great interest as affording a comparison both with the building methods of the ruder neighboring tribes and with those adopted in constructing some of the details of the terraced house; the writer, however, did not have an opportunity of making an examination of all the field shelters used in these pueblos. Two of the simpler types are the “tuwahlki,” or watch house, and the “kishoni,” or uncovered *si de*. The former is constructed by first



planting a short forked stick in the ground, which supports one end of a pole, the other end resting on the ground. The interval between this ridge pole and the ground is roughly filled in with slanting sticks and brush, the inclosed space being not more than 3 feet in height, with a maximum width of four or five feet. These shelters are for the accommodation of the children who watch the melon patches until the fruit is harvested.

The kishoni, or uncovered shade, illustrated in Fig. 111, is perhaps




FIG. 111. Kishoni, or uncovered shade, of Tusayan.

the simplest form of shelter employed. Ten or a dozen cottonwood saplings are set firmly into the ground, so as to form a slightly curved inclosure with convex side toward the south. Cottonwood and willow boughs in foliage, grease-wood, sage brush, and rabbit brush are laid with stems upward in even rows against these saplings to a height of 6 or 7 feet. This light material is held in place by bands of small cottonwood branches laid in continuous horizontal lines around the outside of the shelter and these are attached to the upright saplings with cottonwood and willow twigs.



PARTIAL FILLING-IN OF A LARGE OPENING IN ORAIBI, CONVERTING IT INTO A DOORWAY.



Figs. 112 and 113 illustrate a much more elaborate field shelter in Tusayan. As may readily be seen from the figures this shelter covers a



FIG. 112. A Tusayan field shelter, from southwest.

considerable area; it will be seen too that the upright branches that inclose two of its sides are of sufficient height to considerably shade the level roof of poles and brush, converting it into a comfortable retreat.




FIG. 113. A Tusayan field shelter, from northeast.

## ARCHITECTURAL NOMENCLATURE.


The following nomenclature, collected by Mr. Stephen, comprises the terms commonly used in designating the constructional details of Tusayan houses and kivas:

Kiko'li .....	The ground floor rooms forming the first terrace.
Tupu'bi .....	The roofed recess at the end of the first terrace.
Ah'pabi } Ih'pobi }	A terrace roof.
Tupat'ca ih'pobi .....	The third terrace, used in common as a loitering place.
Tumtco'kobi .....	"The place of the flat stone;" small rooms in which "piki," or paper-bread, is baked. "Tuma," the piki stone, and "teok" describing its flat position.
Tupa'tca .....	"Where you sit overhead;" the third story.
O'mi Ah'pabi .....	The second story; a doorway always opens from it upon the roof of the "kiko'li."
Kitcobi .....	"The highest place;" the fourth story.
Tuhkwa .....	A wall.
Puce .....	An outer corner.
Apaphucua .....	An inside corner.
Lestabi .....	The main roof timbers.
Wina'kwapi .....	Smaller cross poles. "Winahoya," a small pole, and "Kwapi," in place.
Kaha'b kwapi .....	The willow covering.
Süibi kwapi .....	The brush covering.
Si'hü kwapi .....	The grass covering.
Kiam' balawi .....	The mud plaster of roof covering. "Balatle'lewini," to spread.
Teukat'evewata .....	Dry earth covering the roof. "Teuka," earth, "katuto," to sit, and "at'evewata," one laid above another.
Kiami .....	An entire roof.
Kwo'pku .....	The fireplace.
Kwi'teki .....	"Smoke-house," an inside chimney-hood.
Sibvu'tütük'mula .....	A series of bottomless jars piled above each other, and luted together as a chimney-top.
Sibvu' .....	A bottomless earthen vessel serving as a chimney pot.
Bok'ci .....	Any small hole in a wall, or roof, smaller than a doorway.
Hi'tei .....	An opening, such as a doorway. This term is also applied to a gap in a cliff.
Hi'tei Kalau'wata .....	A door frame.
Tüñañ'iata .....	A lintel; literally, "that holds the sides in place."
Wuwük'pi .....	"The place step;" the door sill.
Niñuh'pi .....	A hand hold; the small pole in a doorway below the lintel.
Pana'ptca üt'pi bok'ci .....	A window; literally, "glass covered opening."
Ut'epi .....	A cover.
Ahpa'büt'epi } Wina'üt'epi }	A door. "Apab," inside; wina, a pole.
O'wa üt'ppi .....	"Stone cover," a stone slab.





LARGE OPENINGS REDUCED TO SMALL WINDOWS, ORAIBI.




Tüi'ka .....	A projection in the wall of a room suggesting a partition, such as shown in Pl. LXXXV. The same term is applied to a projecting cliff in a mesa.
Kiam'i .....	An entire roof. The main beams, cross poles, and roof layers have the same names as in the kiva, given later.
Wina'kü'i .....	Projecting poles; rafters extending beyond the walls.
Bal'kakini .....	"Spread out;" the floor.
O'toekpü'h .....	"Leveled with stones;" a raised level for the foundation.
Ba'lkakini tü'wi .....	"Floor ledge;" the floor of one room raised above that of an adjoining one.
Hako'la .....	"Lower place;" the floor of a lower room. Sand dunes in a valley are called "Hakolpi."
Ko'ltei .....	A shelf.
Owako'ltei .....	A stone shelf.
Ta'pü kü'ita .....	A support for a shelf.
Wina'koltei .....	A hewn plank shelf.
Kokitüni .....	A wooden peg in a wall.
Tületa .....	A shelf hanging from the ceiling.
Tület'haipi .....	The cords for suspending a shelf.
Tükülci .....	A niche in the wall.
Tüküli .....	A stone mortar.
Ma'ta .....	The complete mealing apparatus for grinding corn.
Owa'mata .....	The trough or outer frame of stone slabs.
Mata'ki .....	The metate or grinding slab.
Kakom'ta mata'ki .....	The coarsest grinding slab.
Tala'ki mata'ki .....	The next finer slab; from "talaki" to parch crushed corn in a vessel at the fire.
Piñ'nyümta mata'ki .....	The slab of finest texture; from "pin," fine.
Ma'ta ü'tei .....	The upright partition stones separating the metates. The rubbing stones have the same names as the metates.
Hawi'wita .....	A stone stairway.
Tütü'beñ hawi'wita .....	A stairway pecked into a cliff face.
Sa'ka .....	A ladder.
Wina'hawi'pi .....	Steps of wood.
Ki'cka .....	The covered way.
Hitcu'yi'wa .....	"Opening to pass through;" a narrow passage between houses.
Ki'sombi .....	"Place closed with houses;" courts and spaces between house groups.
Bavwa'kwapi .....	A gutter pipe inserted in the roof coping.

In kiva nomenclature the various parts of the roof have the same names as the corresponding features of the dwellings. These are described on pp. 148-151.

Le'stabi .....	The main roof timbers.
Wina'kwapi .....	The smaller cross poles.
Kaha'b kwapi .....	The willow covering.
Süibi kwapi .....	The brush covering.
Si'hü kwapi .....	The grass covering.
Teuka'teve wata .....	The dry earth layer of the roof.
Kiam'ba'lawi .....	The layer of mud plaster on the roof.
Kiami .....	An entire roof.

The following terms are used to specially designate various features of the kivas:


Tüpat'caiyata, lestabi	}	.....	{ Both of these terms are used to designate the kiva hatchway beams upon which the hatchway walls rest.
Lesta'bkwapi,			
Süna'cabi le'stabi		.....	The main beams in the roof, nearest to the hatchway.
Ëp'eoka le'stabi		.....	The main beams next to the central ones.
Püep'eoka le'stabi		.....	The main beams next in order, and all the beams intervening between the "epeoka" and the end beams are so designated.
Kala'beoka lestabi		.....	The beams at the ends of a kiva.
Mata'owa		.....	"Stone placed with hands."
Hüzrüowa		.....	"Hard stone."
			Both of these latter terms are applied to corner foundation stones.
Kwa'kü üt'cpi		.....	Moveable mat of reeds or sticks for covering hatchway opening, Fig. 29. "Kwaku," wild hay; "utepi," a stopper.
Tüpat'caiyata		.....	The raised hatchway; "the sitting place," Fig. 95.
Tüpat'caiyata tü'kwa		.....	The walls of the hatchway.
Kipat'ctjua'ta		.....	The kiva doorway; the opening into the hatchway, Fig. 28.
Apa'pho'ya		.....	Small niches in the wall. "Apap," from "apabi," inside, and "hoya," small.
Si'papüh		.....	An archaic term. The etymology of this word is not known.
Kwöp'kota		.....	The fireplace. "Kwuhi," coals or embers; "küaiti," head.
Köi'tei		.....	Pegs for drying fuel, fixed under the hatchway. "Ko-hu," wood; Fig. 28.
Kokü'ina		.....	Pegs in the walls.
Sa'ka		.....	A ladder. This term is applied to any ladder. Figs. 45-47.
Sa'kaleta		.....	Ladder rungs; "Leta," from "lestabi;" see above.
Tüvwibi		.....	The platform elevation or upper level of the floor. "Tu-vwi," a ledge; Fig. 24.
Tüvwi		.....	Stone ledges around the sides, for seats. The same term is used to designate any ledge, as that of a mesa, etc.
Katcin' Kihü		.....	"Kadcina," house. The niche in a ledge at the end of the kiva.
Kwi'sa		.....	The planks set into the floor, to which the lower beam of a blanket loom is fastened.
Kaintup'ha	}	.....	Terms applied to the main floor; they both mean "the large space."
Kiva' kani			
Tapü'wü'tei		.....	Hewn planks a foot wide and 6 to 8 feet long, set into the floor.
Wina'wü'tei		.....	A plank.
Owa' pühü'imiata		.....	"Stone spread out;" the flagged floor; also designates the slabs covering the hatchway.



STONE CORRALS AND KIVA OF MASHONGNAVI.

*Mashongnavi, Pa.*





Yau'wiopi.....Stones with holes pecked in the ends for holding the loom beam while the warp is being adjusted; also used as seats; see p. 132.

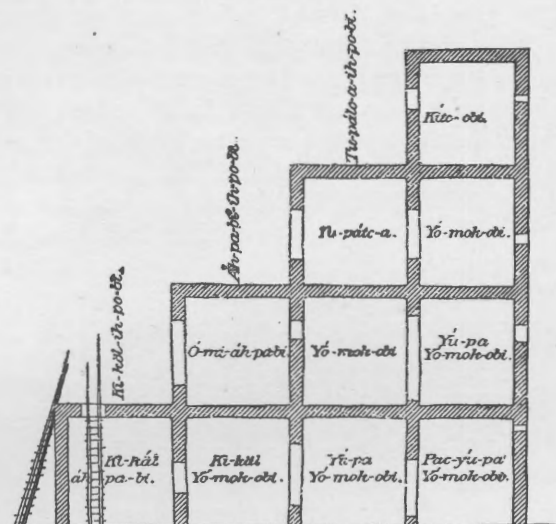


FIG. 114. Diagram showing ideal section of terraces, with Tusayan names.

The accompanying diagram is an ideal section of a Tusayan four-story house, and gives the native names for the various rooms and terraces.

CONCLUDING REMARKS.

The modern villages of Tusayan and Cibola differ more widely in arrangement and in the relation they bear to the surrounding topography than did their predecessors even of historic times.

Many of the older pueblos of both groups appear to have belonged to the valley types—villages of considerable size, located in open plains or on the slopes of low-lying foothills. A comparison of the plans in Chapters II and III will illustrate these differences. In Tusayan the necessity of defense has driven the builders to inaccessible sites, so that now all the occupied villages of the province are found on mesa summits. The inhabitants of the valley pueblos of Cibola, although compelled at one time to build their houses upon the almost inaccessible summit of Tâaiyalána mesa, occupied this site only temporarily, and soon established a large valley pueblo, the size and large population of which afforded that defensive efficiency which the Tusayan obtained only by building on mesa promontories. This has resulted in some adherence on the part of the Tusayan to the village plans of their ancestors, while at Zuñi the great house clusters, forming the largest pueblo occupied in modern times, show a wide departure from the primitive types. In both provinces the architecture is distinguished from that of other portions of the pueblo region by greater irregularity of

plan and by less skillfully executed constructional details; each group, however, happens to contain a notable exception to this general carelessness.


In Cibola the pueblo of Kin-tiel, built with a continuous defensive outer wall, occupies architecturally a somewhat anomalous position, notwithstanding its traditional connection with the group, and the Fire House occupies much the same relation in reference to Tusayan. The latter, however, does not break in upon the unity of the group, since the Tusayan, to a much greater extent than the Zuñi, are made up of remnants of various bands of builders. In Cibola, however, some of the Indians state that their ancestors, before reaching Zuñi, built a number of pueblos, whose ruins are distinguished from those illustrated in the present paper by the presence of circular kivas, this form of ceremonial room being, apparently, wholly absent from the Cibolan pueblos here discussed.

The people of Cibola and of Tusayan belong to distinct linguistic stocks, but their arts are very closely related, the differences being no greater than would result from the slightly different conditions that have operated within the last few generations. Zuñi, perhaps, came more directly under early Spanish influence than Tusayan.

Churches were established, as has been seen, in both provinces, but it is doubtful whether their presence produced any lasting impression on the people. In Tusayan the sway of the Spaniards was very brief. At some of the pueblos the churches seem to have been built outside of the village proper where ample space was available within the pueblo; but such an encroachment on the original inclosed courts seems never to have been attempted. Zuñi is an apparent exception; but all the house clusters east of the church have probably been built later than the church itself, the church court of the present village being a much larger area than would be reserved for the usual pueblo court. These early churches were, as a rule, built of adobe, even when occurring in stone pueblos. The only exception noticed is at Ketchipauan, where it was built of the characteristic Indian smoothly chinked masonry. The Spaniards usually intruded their own construction, even to the composition of the bricks, which are nearly always made of straw adobe.


At Tusayan there is no evidence that a church or mission house ever formed part of the villages on the mesa summits. Their plans are complete in themselves, and probably represent closely the first pueblos built on these sites. These summits have been extensively occupied only in comparatively recent times, although one or more small clusters may have been built here at an early date as outlooks over the fields in the valleys below.

It is to be noted that some of the ruins connected traditionally and historically with Tusayan and Cibola differ in no particular from stone pueblos widely scattered over the southwestern plateaus which have been from time to time invested with a halo of romantic antiquity, and



H. K. Nichols. Ill.

PORTION OF A CORRAL IN PESCADO.





regarded as remarkable achievements in civilization by a vanished but once powerful race. These deserted stone houses, occurring in the midst of desert solitudes, appealed strongly to the imaginations of early explorers, and their stimulated fancy connected the remains with "Aztecs" and other mysterious peoples. That this early implanted bias has caused the invention of many ingenious theories concerning the origin and disappearance of the builders of the ancient pueblos, is amply attested in the conclusions reached by many of the writers on this subject.

In connection with the architectural examination of some of these remains many traditions have been obtained from the present tribes, clearly indicating that some of the village ruins, and even cliff dwellings, have been built and occupied by ancestors of the present Pueblo Indians, sometimes at a date well within the historic period.

The migrations of the Tusayan clans, as described in the legends collected by Mr. Stephen, were slow and tedious. While they pursued their wanderings and awaited the favorable omens of the gods they halted many times and planted. They speak traditionally of stopping at certain places on their routes during a certain number of "plantings," always building the characteristic stone pueblos and then again taking up the march.

When these Indians are questioned as to whence they came, their replies are various and conflicting; but this is due to the fact that the members of one clan came, after a long series of wanderings, from the north, for instance, while those of other gentes may have come last from the east. The tribe to-day seems to be made up of a collection or a confederacy of many enfeebled remnants of independent phratries and groups once more numerous and powerful. Some clans traditionally referred to as having been important are now represented by few survivors, and bid fair soon to become extinct. So the members of each phratry have their own store of traditions, relating to the wanderings of their own ancestors, which differ from those of other clans, and refer to villages successively built and occupied by them. In the case of others of the pueblos, the occupation of cliff dwellings and cave lodges is known to have occurred within historic times.

Both architectural and traditional evidence are in accord in establishing a continuity of descent from the ancient Pueblos to those of the present day. Many of the communities are now made up of the more or less scattered but interrelated remnants of gentes which in former times occupied villages, the remains of which are to-day looked upon as the early homes of "Aztec colonies," etc.

The adaptation of this architecture to the peculiar environment indicates that it has long been practiced under the same conditions that now prevail. Nearly all of the ancient pueblos were built of the sandstone found in natural quarries at the bases of hundreds of cliffs throughout these table-lands. This stone readily breaks into small pieces of regular

form, suitable for use in the simple masonry of the pueblos without receiving any artificial treatment. The walls themselves give an exaggerated idea of finish, owing to the care and neatness with which the component stones are placed. Some of the illustrations in the last chapter, from photographs, show clearly that the material of the walls was much ruder than the appearance of the finished masonry would suggest, and that this finish depended on the careful selection and arrangement of the fragments. This is even more noticeable in the Chaco ruins, in which the walls were wrought to a high degree of surface finish. The core of the wall was laid up with the larger and more irregular stones, and was afterwards brought to a smooth face by carefully filling in and chinking the joints with smaller stones and fragments, sometimes not more than a quarter of an inch thick; this method is still roughly followed by both Tusayan and Cibolan builders.


Although many details of construction and arrangement display remarkable adaptation to the physical character of the country, yet the influence of such environment would not alone suffice to produce this architectural type. In order to develop the results found, another element was necessary. This element was the necessity for defense. The pueblo population was probably subjected to the more or less continuous influence of this defensive motive throughout the period of their occupation of this territory. A strong independent race of people, who had to fear no invasion by stronger foes, would necessarily have been influenced more by the physical environment and would have progressed further in the art of building, but the motive for building rectangular rooms—the initial point of departure in the development of pueblo architecture—would not have been brought into action. The crowding of many habitations upon a small cliff ledge or other restricted site, resulting in the rectangular form of rooms, was most likely due to the conditions imposed by this necessity for defense.

The general outlines of the development of this architecture wherein the ancient builders were stimulated to the best use of the exceptional materials about them, both by the difficult conditions of their semi-desert environment and by constant necessity for protection against their neighbors, can be traced in its various stages of growth from the primitive conical lodge to its culmination in the large communal village of many-storied terraced buildings which we find to have been in use at the time of the Spanish discovery, and which still survives in Zuñi, perhaps its most striking modern example. Yet the various steps have resulted from a simple and direct use of the material immediately at hand, while methods gradually improved as frequent experiments taught the builders more fully to utilize local facilities. In all cases the material was derived from the nearest available source, and often variations in the quality of the finished work are due to variations in the quality of the stone near by. The results accomplished attest the patient and persistent industry of the ancient builders, but the work does not display great skill in construction or in preparation of material.



*Herbert Nichols, 1889.*

ZUNI EAGLE CAGE.





The same desert environment that furnished such an abundance of material for the ancient builders, also, from its difficult and inhospitable character and the constant variations in the water supply, compelled the frequent employment of this material. This was an important factor in bringing about the attained degree of advancement in the building art. At the present day constant local changes occur in the water sources of these arid table-lands, while the general character of the climate remains unaltered.

The distinguishing characteristics of Pueblo architecture may be regarded as the product of a defensive motive and of an arid environment that furnished an abundance of suitable building material, and at the same time the climatic conditions that compelled its frequent employment.

The decline of the defensive motive within the last few years has greatly affected the more recent architecture. Even after the long practice of the system has rendered it somewhat fixed, comparative security from attack has caused many of the Pueblo Indians to recognize the inconvenience of dwellings grouped in large clusters on sites difficult of access, while the sources of their subsistence are necessarily sparsely scattered over large areas. This is noticeable in the building of small, detached houses at a distance from the main villages, the greater convenience to crops, flocks and water outweighing the defensive motive. In Cibola particularly, a marked tendency in this direction has shown itself within a score of years; Ojo Caliente, the newest of the farming pueblos, is perhaps the most striking example within the two provinces. The greater security of the pueblos as the country comes more fully into the hands of Americans, has also resulted in the more careless construction in modern examples as compared with the ancient.

There is no doubt that, as time shall go on, the system of building many-storied clusters of rectangular rooms will gradually be abandoned by these people. In the absence of the defensive motive a more convenient system, employing scattered small houses, located near springs and fields, will gradually take its place, thus returning to a mode of building that probably prevailed in the evolution of the pueblo prior to the clustering of many rooms into large defensive villages. Pl. LXXXIII illustrates a building of the type described located on the outskirts of Zuñi, across the river from the main pueblo.

The cultural distinctions between the Pueblo Indians and neighboring tribes gradually become less clearly defined as investigation progresses. Mr. Cushing's study of the Zuñi social, political, and religious systems has clearly established their essential identity in grade of culture with those of other tribes. In many of the arts, too, such as weaving, ceramics, etc., these people in no degree surpass many tribes who build ruder dwellings.



In architecture, though, they have progressed far beyond their neighbors; many of the devices employed attest the essentially primitive character of the art, and demonstrate that the apparent distinction in grade of culture is mainly due to the exceptional condition of the environment.

---

CEREMONIAL OF HASJELTI DAILJIS


AND

MYTHICAL SAND PAINTING OF THE NAVAJO INDIANS.

BY

JAMES STEVENSON.


---



## CONTENTS.

---


	Page.
Introduction.....	235
Construction of the Medicine Lodge.....	237
First day.....	237
Personators of the gods.....	237
Second day.....	239
Description of the sweat houses.....	239
Sweat houses and masks.....	242
Preparation of the sacred reeds (cigarette) and prayer-sticks.....	242
Third day.....	244
First ceremony.....	244
Second ceremony.....	245
Third ceremony.....	247
Fourth ceremony (night).....	248
Fourth day.....	249
First ceremony.....	249
Second ceremony.....	250
Third ceremony.....	250
Fourth ceremony.....	252
Fifth ceremony.....	253
Sixth ceremony.....	253
Foods brought into the lodge.....	256
Fifth day.....	257
First ceremony.....	257
Second ceremony.....	259
Third ceremony.....	260
Sixth day.....	261
Seventh day.....	263
Eighth day.....	265
Ninth day.....	269
First ceremony.....	269
Second ceremony.....	270
Song of the Etsethle.....	272
Prayer to the Etsethle.....	272
Conclusion—the dance.....	273
Myths of the Navajo.....	275
Creation of the sun.....	275
Hasjelti and Hostjoghon.....	277
The floating logs.....	278
Naiyenesgony and Tobaidischinni.....	279
The Brothers.....	280
The old man and woman of the first world.....	284





## ILLUSTRATIONS

	Page.
PLATE CXII. A, Rainbow over eastern sweat house; B, Rainbow over western sweat house.....	240
CXIII. Blanket rug and medicine tubes.....	242
CXIV. Blanket rug and medicine tubes.....	244
CXV. Masks: 1, Naiyenesyong; 2, 3, Tobaidischinne; 4, 5, Hasjelti; 6, Hostjoghon; 7, Hostjobokon; 8, Hostjoboard.....	248
CXVI. Blanket rug and medicine tubes.....	248
CXVII. 1, Pine boughs on sand bed; 2, Apache basket containing yucca suds lined with corn pollen; 3, Basket of water surface covered with pine needles.....	250
CXVIII. Blanket rug and medicine tubes and sticks.....	252
CXIX. Blanket rug and medicine tube.....	258
CXX. First sand painting.....	260
CXXI. Second sand painting.....	262
CXXII. Third sand painting.....	264
CXXIII. Fourth sand painting.....	266
FIG. 115. Exterior lodge.....	236
116. Interior lodge.....	237
117. Gaming ring.....	238
118. Sweat house.....	240



## CEREMONIAL OF HASJELTI DAILJIS AND MYTHICAL SAND PAINTING OF THE NAVAJO INDIANS.

BY JAMES STEVENSON.

### INTRODUCTION.

During my visit to the Southwest, in the summer of 1885, it was my good fortune to arrive at the Navajo Reservation a few days before the commencement of a Navajo healing ceremonial. Learning of the preparation for this, I decided to remain and observe the ceremony, which was to continue nine days and nights. The occasion drew to the place some 1,200 Navajos. The scene of the assemblage was an extensive plateau near the margin of Kean's Canyon, Arizona.

A variety of singular and interesting occurrences attended this great event—mythologic rites, gambling, horse and foot racing, general merriment, and curing the sick, the latter being the prime cause of the gathering. A man of distinction in the tribe was threatened with loss of vision from inflammation of the eyes, having looked upon certain masks with an irreligious heart. He was rich and had many wealthy relations, hence the elaborateness of the ceremony of healing. A celebrated theurgist was solicited to officiate, but much anxiety was felt when it was learned that his wife was pregnant. A superstition prevails among the Navajo that a man must not look upon a sand painting when his wife is in a state of gestation, as it would result in the loss of the life of the child. This medicine man, however, came, feeling that he possessed ample power within himself to avert such calamity by administering to the child immediately after its birth a mixture in water of all the sands used in the painting. As I have given but little time to the study of Navajo mythology, I can but briefly mention such events as I witnessed, and record the myths only so far as I was able to collect them hastily. I will first describe the ceremony of Yebitchai and give then the myths (some complete and others incomplete) explanatory of the gods and genii figuring in the Hasjelti Dailjis (dance of Hasjelti) and in the nine days' ceremonial, and then others independent of these. The ceremony is familiarly called among the tribe, "Yebitchai," the word

meaning the giant's uncle. The name was originally given to the ceremonial to awe the children who, on the eighth day of the ceremony, are initiated into some of its mysteries and then for the first time are informed that the characters appearing in the ceremony are not real gods, but only their representatives. There is good reason for believing that their ideas in regard to the sand paintings were obtained from the Pueblo tribes, who in the past had elaborated sand paintings and whose work at present in connection with most of their medicine ceremonies is of no mean order. The Mission Indians of southern California also regard sand paintings as among the important features in their medicine practices. While the figures of the mythical beings represented by the Navajo are no doubt of their own conception, yet I discovered that all their medicine tubes and offerings were similar to those in use by the Zuñi. Their presence among the Navajo can be readily explained by the well known fact that it was the custom among Indians of different tribes to barter and exchange medicine songs, ceremonies, and the paraphernalia accompanying them. The Zuñi and Tusayan claim that the Navajo obtained the secrets of the Pueblo medicine by intruding upon their ceremonials or capturing a pueblo, and that they appropriated whatever suited their fancy.




FIG. 115. Exterior lodge.

My explanation of the ceremonial described is by authority of the priest doctor who managed the whole affair and who remained with me five days after the ceremonial for this special purpose. Much persuasion was required to induce him to stay, though he was most anxious that we should make no mistake. He said:

My wife may suffer and I should be near her; a father's eyes should be the first to look upon his child; it is like sunshine in the father's heart; the father also watches his little one to see the first signs of understanding, and observes the first steps of his child, that too is a bright light in the father's heart, but when the little one falls, it strikes the father's heart hard.

The features of this ceremonial which most surprise the white spectator are its great elaborateness, the number of its participants and its prolongation through many days for the purpose of restoring health to a single member of the tribe.

## CONSTRUCTION OF THE MEDICINE LODGE.

A rectangular parallelogram was marked off on the ground, and at each corner was firmly planted a forked post extending 10 feet above the surface, and on these were laid 4 horizontal beams, against which rested poles thickly set at an angle of about  $20^{\circ}$ , while other poles were placed horizontally across the beams forming a support for the covering. The poles around the sides were planted more in an oval than a circle and formed an interior space of about 35 by 30 feet in diameter. On the east side of the lodge was an entrance supported by stakes and closed with a buffalo robe, and the whole structure was then thickly covered first with boughs, then with sand, giving it the appearance of a small earth mound.

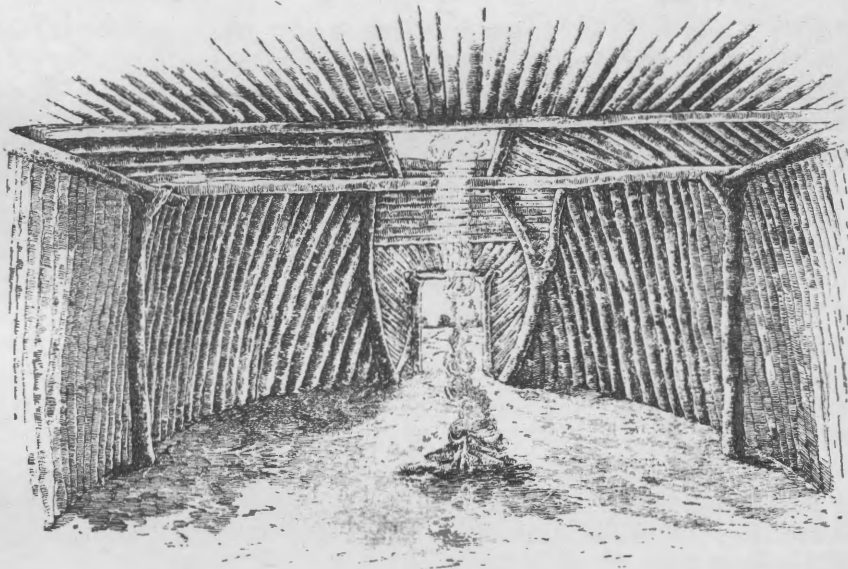


FIG. 116. Interior lodge.

## FIRST DAY.

## PERSONATORS OF THE GODS.

The theurgist or song-priest arrived at noon on the 12th of October, 1885. Almost immediately after his arrival we boldly entered the medicine lodge, accompanied by our interpreter, Navajo John, and pleaded our cause. The stipulation of the medicine man was that we should make no mistakes and thereby offend the gods, and to avoid mistakes we must hear all of his songs and see all of his medicines, and he at once ordered some youths to prepare a place for our tent near the lodge. During the afternoon of the 12th those who were to take part in the ceremonial received orders and instructions from the song-priest. One man went to collect twigs with which to make twelve rings, each 6



inches in diameter. These rings represented gaming rings, which are not only used by the Navajo, but are thought highly of by the genii of the rocks. (See Fig. 117.) Another man gathered willows with which



FIG. 117. Gaming ring.

to make the emblem of the concentration of the four winds. The square was made by dressed willows crossed and left projecting at the corners each one inch beyond the next. The corners were tied together with white cotton cord, and each corner was ornamented with the under tail feather of the eagle. These articles were laid in a niche behind the theurgist, whose permanent seat was on the west side of the lodge facing east. The night ceremony commenced shortly after dark.

All those who were to participate were immediate friends and relatives of the invalid excepting the theurgist or song-priest, he being the only one who received direct compensation for his professional services. The cost of such a ceremony is no inconsiderable item. Not only the exorbitant fee of the theurgist must be paid, but the entire assemblage must be fed during the nine days' ceremonial at the expense of the invalid, assisted by his near relatives.

A bright fire burned in the lodge, and shortly after dark the invalid appeared and sat upon a blanket, which was placed in front of the song-priest. Previously, however, three men had prepared themselves to personate the gods—Hasjelti, Hostjoghon, and Hostjobokon—and one to personate the goddess, Hostjboard. They left the lodge, carrying their masks in their hands, went a short distance away and put on their masks. Then Hasjelti and Hostjoghon returned to the lodge, and Hasjelti, amid hoots, "hu-hoo-hu-huh!" placed the square which he carried over the invalid's head, and Hostjoghon shook two eagle wands, one in each hand, on each side of the invalid's head and body, then over his head, meanwhile hooting in his peculiar way, "hu-u-u-u-uh!" He then followed Hasjelti out of the lodge. The men representing Hostjobokon and Hostjboard came in alternately. Hostjobokon took one of the rings which had been made during the afternoon, and now lay upon the blanket to the right of the invalid, and placed it against the soles of the feet of the invalid, who was sitting with knees drawn up, and then against his knees, palms, breast, each scapula, and top of his head; then over his mouth. While touching the different parts of the body the ring was held with both hands, but when placed to the mouth of the invalid it was taken in the left hand. The ring was made of a reed, the ends of which were secured by a long string wrapped over the ring like a slipnoose. When the ring was placed over the mouth of the invalid the string was pulled and the ring dropped and rolled out of the lodge, the long tail of white cotton yarn, with eagle plume attached to the end, extending far behind. Hostjboard repeated this ceremony

with a second ring, and so did Hostjobokon and Hostjboard alternately, until the twelve rings were disposed of. Three of the rings were afterward taken to the east, three to the south, three to the west, and three to the north, and deposited at the base of piñon trees. The rings were placed over the invalid's mouth to give him strength, cause him to talk with one tongue, and to have a good mind and heart. The other portions of the body were touched with them for physical benefit. When the rings had all been rolled out of the lodge Hasjelti entered, followed by Hostjoghon. He passed the square (the concentrated winds) four times over the head of the invalid during his hoots. Hostjoghon then waved his turkey wands about the head and body of the invalid, and the first day's ceremony was at an end.

#### SECOND DAY.

##### DESCRIPTION OF THE SWEAT HOUSES.

The construction of the first sweat house, or tachi, was begun at dawn. Four of these houses were built on four consecutive mornings, each one located about 400 feet distant from the great central medicine lodge, toward the four cardinal points, and all facing to the east. The first one built was east of the lodge. A description of the construction of this particular one will answer for all, but the ceremonies differ in detail.

Four upright poles, forked at the upper ends, were placed at the four cardinal points within an area designated as the base of the house, the forked ends resting against each other, a circular excavation some 6 feet in diameter and 1 foot in depth having first been made. Between the uprights smaller poles were laid; on the poles piñon boughs, sage and *Bigelovia Douglasii* (a kind of sage brush) were placed as a thatch; all being laid sufficiently compact to prevent the sand placed over the top from sifting through. The doorway, on the east side of the house, was about 2½ feet high and 20 inches wide. Highly polished sticks (the same as those employed in blanket weaving) were used to render the sand covering of the structure smooth. The sweat houses to the east and west had the rainbow painted over them. Those to the north and south were devoid of such decoration, because the song priest seldom completes his medicine in one ceremonial; and he chose to omit the songs which would be required if the bow ornamented the north and south sweat houses. Under the direction of the priest of the sweat house, who received instruction from the song priest, three young men painted the rainbow, one the head and body, another the skirt and legs, while the third painted the bow. The head of this goddess was to the north, the bow extending over the structure. The colors used were made from ground pigments sprinkled on with the thumb and forefinger. Whenever a pinch of the dry paint was taken from the pieces of bark which served as paint cups, the artist breathed upon the hand before

sprinkling the paint. This, however, had no religious significance, but was merely to clear the finger and thumb of any superfluous sand. The colors used in decoration were yellow, red, and white from sandstones, black from charcoal, and a grayish blue, formed of white sand and charcoal, with a very small quantity of yellow and red sands. (See Fig. 118.) The decorators were carefully watched by the song priest.

Upon the completion of the rainbow the song priest returned to the medicine lodge, but soon reappeared bearing a basket of twelve turkey wands, and these he planted around the base of the sweat house on a line of meal he had previously sprinkled. There was a fire some 20 feet






Fig. 118. Sweat house.

from the house, in which stones were heated. These stones were placed in the sweat house on the south side, and upon them was thrown an armful of white sage and *Bigelovia Douglasii*. A few pine boughs were laid by the side of the stones for the invalid to sit upon. The entrance to the sweat house was then covered with a black and white striped blanket upon which were placed two large Coconino buckskins one upon the other, and upon them a double piece of white cotton. The buckskins represented daylight, or the twilight that comes just at the dawn of day. The invalid for whom this ceremony was held took off all his clothing except the breech cloth, and sat on the outside by the entrance of the sweat house amid the din of rattle and song, the theurgist being the only one who had a rattle. The invalid propelled himself into the house feet foremost, the covering of the sweat house having been raised for this purpose. After entering it, he rid himself of his breechcloth and the coverings were immediately dropped. The song continued 5 minutes, when all stopped for a moment and then recommenced.



CHAS. HART & SONS, LITH., N. Y.

RAINBOW OVER SWEAT HOUSE.





During the song the theurgist mixed various herbs in a gourd over which he poured water. After chanting some twenty minutes he advanced to the entrance of the house, taking the medicine gourd with him, and, after pouring some of its contents on the heated stones, took his seat and joined in the chanting. After another twenty minutes Hasjelti and Hostjoghon appeared. A Navajo blanket had previously been placed on the ground at the south side of the entrance. Hasjelti lifted the coverings from the entrance, and the patient, having first donned his breech cloth, came out and sat on the blanket. Hasjelti rubbed the invalid with the horn of a mountain sheep held in the left hand, and in the right hand a piece of hide, about 10 inches long and 4 wide, from between the eyes of the sheep. The hide was held flatly against the palm of the hand, and in this way the god rubbed the breast of the invalid, while he rubbed his back with the horn, occasionally alternating his hands. Hostjoghon put the invalid through the same manipulation. The gods then gave him drink four times from the gourd containing medicine water composed of finely-chopped herbs and water, they having first taken a draught of the mixture. The soles of the feet, palms, breast, back, shoulders, and top of the head of the invalid were touched with medicine water, and the gods suddenly disappeared. The patient arose and bathed himself with the remainder of the medicine water and put on his clothing. The coverings of the entrance, which were gifts to the song priest from the invalid, were gathered together by the song priest and carried by an attendant to the medicine lodge. An attendant erased the rainbow by sweeping his hand from the feet to the head, drawing the sands with him, which were gathered into a blanket and carried to the north and deposited at the base of a piñon tree. The song priest placed the wands in a basket, and thus, preceded by the invalid, carried them in both hands to the medicine lodge singing a low chant. The sweat house was not carelessly torn down, but was taken down after a prescribed form. Four men commenced at the sides toward the cardinal points, and with both hands scraped the sand from the boughs. When this was all removed the boughs were carefully gathered and conveyed to a piñon tree some 50 feet distant and fastened horizontally in its branches about 2 feet above the ground. The heated stones from the interior of the sweat house were laid on the boughs; the upright logs which formed the frame work of the house were carried to a piñon tree, a few feet from the tree in which the boughs and heated stones were placed, and arranged crosswise in the tree, and on these logs corn meal was sprinkled and on the meal a medicine tube (cigarette) was deposited. The tube was about 2 inches long and one-third of an inch in diameter, and it contained a ball composed of down from several varieties of small birds, sacred tobacco, and corn pollen. It was an offering to Hasjelti. Meal was sprinkled on the tube. The ground on which the house had stood was smoothed over, the ashes from the fire carefully swept away, and thus all traces of the ceremony

were removed. The invalid upon entering the lodge took his seat on the west side facing east. The song priest continued his chant. He took from the meal bag some sacred meal and placed it to the soles of the feet of the invalid and on his palms, knees, breast, back, shoulders, and head. At the conclusion of this ceremony all indulged in a rest for an hour or more. The bark cups which contained the colored sands for decorating were placed in the medicine lodge north of the door.


#### SWEAT HOUSES AND MASKS.

The deer skins which hang over the entrance of the sweat houses (a different skin being used for each sweat house) must be from animals which have been killed by being smothered. The deer is run down and secured by ropes or otherwise. Corn pollen is then put into the mouth of the deer and the hands are held over the mouth and nostrils until life is extinct. The animal now being placed upon his back, a line is drawn with corn pollen over the mouth, down the breast and belly to the tail. The line is then drawn from the right hoof to the right foreleg to the breast line. The same is done on the left fore leg and the two hind legs. The knife is then passed over this line and the deer is flayed. Skins procured in this way are worth, among the Navajo, \$50 each. Masks are made of skins prepared in the same manner. If made of skins of deer that have been shot the wearer would die of fever.


Buckskin over the entrance to an eastern sweat house denotes dawn; over a southern, denotes red of morning; over a western, sunset; over a northern, night.

#### PREPARATION OF THE SACRED REEDS (CIGARETTE) AND PRAYER STICKS.

Before noon two sheepskins were spread one upon the other before the song-priest. Upon these was laid a blanket, and on the blanket pieces of cotton. These rugs extended north and south. The theurgist then produced a large medicine bag, from which a reed was selected. The reed was rubbed with a polishing stone, or, more accurately speaking, the polishing stone was rubbed with the reed, as the reed was held in the right hand and rubbed against the stone, which was held in the left. It was then rubbed with finely broken native tobacco, and afterwards was divided into four pieces, the length of each piece being equal to the width of the first three fingers. The reeds were cut with a stone knife some  $3\frac{1}{2}$  inches long. An attendant then colored the tubes. The first reed was painted blue, the second black, the third blue, and the fourth black. Through all these, slender sticks of yucca had been run to serve as handles while painting the tubes and also to support the tubes while the paint was drying. The attendant who cut the reeds sat left of the song-priest, facing east; a stone containing the paints was placed to the north of the rug; and upon the end of the stone next to



BLANKET RUG AND MEDICINE TUBES.



himself the reed-cutter deposited a bit of finely broken tobacco. In cutting the reeds occasionally a bit splintered off; these scraps were placed by the side of the tobacco on the northeast end of the rug.

The attendant who colored the reeds sat facing west; and as each reed was colored it was placed on the rug, the yucca end being laid on a slender stick which ran horizontally. The first reed painted was laid to the north. Three dots were put upon each blue reed to represent eyes and mouth; two lines encircled the black reeds. Four bits of soiled cotton cloth were deposited in line on the east of the rug. The three attendants under the direction of the song-priest took from the medicine bag, first two feathers from the Arctic blue bird (*Sialia arctica*), which he placed west of the bit of cloth that lay at the north end of the rug; he placed two more of the same feathers below the second piece of cloth; two under the third, and two below the fourth, their tips pointing east. Then upon each of these feathers he placed an under tail-feather of the eagle. The first one was laid on the two feathers at the north end of the rug; again an under tail-feather of the turkey was placed on each pile, beginning with that of the north. Then upon each of these was placed a hair from the beard of the turkey, and to each was added a thread of cotton yarn. During the arrangement of the feathers the tube decorator first selected four bits of black archaic beads, placing a piece on each bit of cloth; then four tiny pieces of white shell beads were laid on the cloths; next four pieces of abalone shell and four pieces of turquoise.

In placing the beads he also began at the north end of the rug. An aged attendant, under the direction of the song-priest, plucked downy feathers from several humming-birds and mixed them together into four little balls one-fourth of an inch in diameter and placed them in line running north and south, and south of the line of plume piles. He sprinkled a bit of corn pollen upon each ball; he then placed what the Navajo term a night-owl feather under the balls with its tip pointing to the northeast. (See Pl. CXIII). The young man facing west then filled the colored reeds, beginning with the one on the north end. He put into the hollow reed, first, one of the feather balls, forcing it into the reed with the quill end of the night-owl feather. (A night-owl feather is always used for filling the reeds after the corn is ripe to insure a warm winter; in the spring a plume from the chaparral cock, *Geococcyx californianus*, is used instead to bring rain). Then a bit of native tobacco was put in. When the reed was thus far completed it was passed to the decorator, who had before him a tiny earthen bowl of water, a crystal, and a small pouch of corn pollen. Holding the crystal in the sun-beam which penetrated through the fire opening in the roof, he thus lighted the cigarettes which were to be offered to the gods. The fore-finger was dipped into the bowl of water and then into the corn pollen, and the pollen that adhered to the finger was placed to the top of the tube. After the four tubes were finished they were placed on the



pieces of cloth, not, however, until a bit of pollen had been sprinkled on the beads which lay on the cloth. The pollen end of the tube pointed to the east. The four bunches of feathers were then laid on the tubes. The song-priest rolled up each cloth and holding the four parcels with both hands he placed them horizontally across the soles of the feet, knees, palms, breast, back, shoulders, head, and across the mouth of the invalid, and the invalid drew a breath as the parcel touched his lips. He sat to the north of the rug facing east. The sick man then received the parcels from the song-priest and held them so that the ends projected from between the thumbs and forefingers, and repeated a prayer after the theurgist, who sat facing the invalid. The prayer ran thus:

People of the mountains and rocks, I hear you wish to be paid. I give to you food of corn pollen and humming-bird feathers, and I send to you precious stones and tobacco which you must smoke; it has been lighted by the sun's rays and for this I beg you to give me a good dance; be with me. Earth, I beg you to give me a good dance, and I offer to you food of humming-birds' plumes and precious stones, and tobacco to smoke lighted by the sun's rays, to pay for using you for the dance; make a good solid ground for me, that the gods who come to see the dance may be pleased at the ground their people dance upon; make my people healthy and strong of mind and body.

The prayer being offered, the parcels were given by the theurgist to an attendant, who deposited them in line three feet apart along the side of the dancing ground in front of the lodge. Their proper place is immediately on the ground that is to be danced upon, but to prevent them from being trampled on they are laid to one side. The black tubes are offerings to the gods and the blue to the goddesses of the mountains and to the earth.

### THIRD DAY.

#### FIRST CEREMONY.


The construction of the second sweat house began at sunrise and was completed at nine o'clock. Several large rocks were heated and placed in the sweat house and as before white sage and *Bigelovia Douglasii* were thrown in, the fumes of which were designed as medicine for the sick man. After the invalid entered the sweat house, buckskin blankets, etc., were drawn over the entrance. The song-priest, accompanied by two attendants, sat a little to the south. He sprinkled meal around the west base of the house and over the top from north to south and placed the wands around its base in the manner heretofore described (the twelve wands and medicine used were the special property of the theurgist). The song-priest holding the rattle joined the choir in a chant. To his right were two Navajo jugs filled with water and an Apache basket partly filled with corn meal. A bunch of buckskin bags, one of the small blue medicine tubes, a mountain sheep's horn, and a piece of undressed hide lay on the meal. Near by was a gourd half filled with water in which meal was sprinkled; near this was a

N.


W.

E.

S.



BLANKET RUG AND MEDICINE TUBES.



small earthenware vase containing water and finely chopped herbs. At the conclusion of the chant the song-priest passed his rattle to one of the choir and stirred the mixture in the bowl with his forefinger, and after a few remarks to the invalid, who was still in the sweat house, he threw some of the mixture in upon the hot rocks. This was repeated four times, when the song-priest returned to his former position. The sweat-house priest took from his shoulders a Navajo blanket and spread it near the door a little to the right. A call from one of the attendants was a signal for Hasjelti and Hostjoghon to appear. The two men personating these gods were behind a tree south of the sweat house, their bodies, arms, and legs painted white. Foxskins were attached pendent to the backs of their girdles. As the gods approached the sweat house, the patient came out and sat upon the blanket, and Hasjelti took a mountain sheep's horn in the right hand and the piece of hide in the other and rubbed the sick man, beginning with the limbs; as he rubbed down each limb, he threw his arms toward the eastern sky and cried "yo-yo!" He also rubbed the head and body, holding the hands on opposite sides of the body. After this rubbing, the sick man drank from the bowl of medicine-water, then arose and bathed himself with the same mixture, the filled gourds being handed to him four times by Hasjelti, each time accompanied with his peculiar hoot. Hostjoghon repeated the same ceremony over the invalid. There was a constant din of rattle and chanting, the gods disappeared, and immediately thereafter the theurgist gathered the twelve wands from the base of the sweat house. He removed the blue reed from the basket and laid it a little to the left of the priest of the sweat house, who in turn handed it to an attendant to be deposited with the wood of the sweat house in a neighboring tree. The invalid proceeded to the medicine lodge followed by the song-priest uttering a low chant. After entering the lodge the invalid took his seat on the west side; the song-priest, still standing, took from a small buckskin bag white powdered material which he rubbed on the soles of the feet, palms, knees, breast, shoulders, and head of the invalid; then taking a pinch of the same material he extended his hand first toward the east and then toward the heavens and the earth. After these attentions he took his accustomed seat in the lodge and joined in conversation with his attendants.

#### SECOND CEREMONY.


Two sheepskins, a blanket, and cotton cloth were spread one upon the other in front of the song-priest; and from the long reeds that had been first rubbed with a polishing stone, then with tobacco, were cut ten pieces an inch and a quarter long and two pieces 2 inches long. These were colored black and blue, one long piece and five small ones being black, the others blue. While these were being decorated the song-priest and choir sang "My fathers, see, we are getting ready! we do our work well, and you would better go into the house for we are to

have rain! Now, mothers, send down rain upon us!" This song was constantly repeated.


The tubes when completed were laid in position to form a dual person. The long black tube representing the body was first placed in position. The long blue tube was then laid by its side and south of it. The pollen end of the tubes pointed to the east. The right black leg was the next placed in position, then the right blue leg, the left black leg and left blue leg. The right black arm, then the right blue arm, the left black arm and the left blue arm, then the black head and the blue head. (See Pl. CXV.)

These tubes were filled with feathers, balls, and tobacco, and tipped with the corn pollen and lighted with the crystal, the black tubes being offerings to the gods, the blue to the goddesses. After they were completed they were placed in position by a second attendant; and while the tubes were being filled the song-priest and choir sang "See, fathers! we fill these with tobacco; it is good; smoke it!" A message was received from the fathers that they would smoke, and, puffing the smoke from their mouths, they would invoke the watering of the earth. They again sang "All you people who live in the rocks, all you who are born among the clouds, we wish you to help us; we give you these offerings that you may have food and a smoke! All women, you who live in the rocks, you who are born among the fog, I pray you come and help us; I want you to come and work over the sick; I offer to you food of humming-birds' plumes, and tobacco to smoke!" Two bunches of feathers which had been placed to the east side of the rug pointing east were deposited in two corn husks, each husk containing bits of turquoise, black archaic beads, and abalone shell; corn pollen was sprinkled on these. The song-priest then placed the dual body in the husks thus: First, the black body was laid upon the husks to the north, and upon this a pinch of pollen was sprinkled; the blue body was placed in the other husks and pollen sprinkled upon it; then the two right legs (black and blue) were put into the corn husks with the black body; the two left legs were added to the same; the right and left arms and the two heads were placed in the husk with the blue body and corn pollen sprinkled upon them. The husks were closed and held by the song-priest to the soles of the feet, palms, knees, breast, shoulders, back, and top of head of the invalid, who repeated a long prayer after the theurgist, and the parcels were given to an attendant, who carried them some distance from the lodge to the north and placed them in a secluded shady spot upon the ground. Two bits of tobacco were laid upon the ground and upon these the body was placed, the figure in a recumbent position with the arms over the head. The invalid for whom this ceremony was held spared no expense in having the theurgist make the most elaborate explanation to his near relatives of the secrets of the medicine tubes.





CEREMONIAL MASKS.



## THIRD CEREMONY.

The theurgist occupied his usual seat, surrounded by his corps of attendants. The man personating Naiyenesgony had his body and limbs painted black. The legs below the knee, the scapula, the breasts, and the arm above the elbow were painted white. His loins were covered with a fine red silk scarf, held by a silver belt; his blue knit stockings were tied with red garters below each knee, and quantities of coral, turquoise, and white shell beads ornamented the neck. The man representing Tobaidischinni had his body colored reddish brown, with this figure  $\times$  (the scalp knot) in white on the outside of each leg below the knee, on each arm below the shoulder, each scapula, and on each breast. This design represents the knot of hair cut from the heads of enemies, and the style is still in use by the Navajo. The man wore a red woolen scarf around the loins, caught on by a silver belt, and his neck was profusely ornamented with coral, turquoise, and white beads.<sup>1</sup> Naiyenesgony and Tobaidischinni left the lodge, carrying with them their masks. (See Pl. CXV, 1, 2, 3.) Bunches of pine boughs, which during the forenoon had been made into wreaths by joining pieces together with yucca in this fashion were  $\text{|||—|||—|||—|||}$ , laid across each end of the rug.

After the two men personating the gods left the lodge the invalid entered and took his seat on the rug with his back to the theurgist. Two attendants dressed him with the wreaths, beginning with the right ankle; a piece was then tied around the calf, thigh, waist, around the chest, right wrist, elbow, upper arm, throat, forehead, then around the upper left arm, elbow, wrist, thigh, left knee, calf, and ankle. Thus the man was literally obscured with a mass of pine. He sat in an upright position with the legs extended and arms falling by his sides. A chant was sung by the song priest, and in a few minutes Naiyenesgony and Tobaidischinni appeared. Naiyenesgony drew his stone knife in front of the invalid over the forehead to the feet, then down the right side and down the back and down the left side. He then began to remove the pine. As each wreath was taken off the clusters were partly separated with the stone knife. Tobaidischinni assisted Naiyenesgony by holding the wreaths while they were being cut.

When all the evergreen had been removed the personators of the gods exclaimed, "Now, my people, we have killed all enemies!" and immediately left the lodge. The song priest placed a small wreath of the pine on the sick man's head, and holding in his left hand a bunch of eagle plumes, and in his right hand a rattle, he sang the ten songs and prayers, assisted by the choir, that were given by Naiyenesgony and Tobaidischinni to the Navajo to bring health and good fortune.

<sup>1</sup>In the decoration of the bodies several men assisted, but the personators of the gods did much of the work on their own persons, and they seemed quite fastidious. The fingers were dipped into the paint and rubbed on the body.


After the pine-bough wreaths had been separated the bits of yucca strings were picked up by the attendant and handed to Naiyenesgony, who held them over the sick man's head, after which the bits were again divided with the knife. After the ten songs and prayers had been chanted the invalid left the rug and sat a little to the northeast of it, with his knees drawn up. The song priest placed two live coals in front of the invalid and sprinkled chopped herbs on the coals, the fumes of which the invalid inhaled. The pines were carried off and placed in the shade of a pine tree, that the disease might not leave the pine and return to the invalid.<sup>1</sup>

#### FOURTH CEREMONY.

The personators of Hasjelti and Hostjoghon adorned themselves for the ceremony. Hasjelti wore ordinary clothing and a red scarf, with a silver belt around the waist. Hostjoghon's body was painted white, and he wore a red woolen scarf around the loins, caught on with a silver belt. A rug, composed of a blanket and a piece of white cotton, was spread in front of the song priest, and the masks of Hasjelti and Hostjoghon placed thereon. (See Pl. cxv, 4, 5, 6.)


Upon the completion of the toilets of the personators of the gods they hurried from the lodge, bearing their masks with them, when an attendant made a cavity immediately in front of the rug 4 inches in diameter, and the song priest sprinkled a circle of meal around the cavity. The invalid entered the lodge and stood on the rug and removed all of his clothing except the breech cloth. He then took his seat facing east, with knees drawn up. A mask of the Hostjobokon, which had been laid upon the rug, was drawn over the invalid's head. Hasjelti and Hostjoghon appeared at this juncture bearing a pine bough some 5 feet in height. An attendant made gestures over the sick man, holding in his right hand a pinch of sacred meal, which was afterward placed in the cavity. Hasjelti waved the pine bough five times around the invalid and planted it in the cavity, where it was held in place by the gods. Then bending its top, the attendant attached it to the mask over the invalid's head by a buckskin string which was fastened to the mask. The song priest and choir all the while sang a weird chant. The gods raised the bough, gave their peculiar hoots, and disappeared from the lodge, carrying with them the pine bough with the mask attached to it. In a few minutes they came back with the mask. After the chant the song-priest placed meal on the soles of the invalid's feet, knees, palms, breast, back, shoulders, and head, and then put some in the cavity, after which the cavity was filled with earth. Two coals were laid in front of the invalid, and upon these the song priest placed finely broken herbs; an attendant sprinkled water on the herbs, and the invalid inhaled the fumes. The cotton cloth was

<sup>1</sup>Contineny must be observed by the personators of the gods until all paint is removed from their bodies.



BLANKET RUG AND MEDICINE TUBES.





removed from the blanket rug, and the invalid stepped upon the rug and put on his clothing. When the mask was removed from the invalid's head it drew all fever with it.

#### FOURTH DAY.

##### FIRST CEREMONY.

The theurgist carried a bowl of water and pine needles, and an attendant bore a gourd of water, a small vase of powdered herbs, and an Apache basket containing corn meal, buckskin bags, horn of the mountain sheep and a piece of hide cut from between the eyes of the animal. The theurgist and attendant took seats to the right of the entrance of the sweat house west of the medicine lodge. This sweat house was decorated with the rainbow. Over the entrance were, first, two striped blankets, one upon the other, a buckskin, and a piece of white cotton. Hot stones, etc., having been previously placed in the sweat house, the sick man entered. The song-priest and four attendants sang, accompanied by the rattle. At the conclusion of the chant Hasjelti and Hostjoghon appeared as on the previous days. Hasjelti lifted the coverings from the entrance and the invalid came out and sat upon a blanket south of the entrance and bathed both his hands in the bowl containing the pine needles and water; he then drank of it and bathed his feet and legs to the thighs, his arms and shoulders, body and face and head, and then emptied the remainder over his back. Hasjelti manipulated the right leg with the sheep's horn and hide, rubbing the upper part of the leg with the right hand, then the under part with the left; he then rubbed the sides of the leg in the same manner, each time giving a hoot; the arms, chest, head, and face were similarly manipulated. Hostjoghon repeated the hooting every time he changed the position of the hands. Hasjelti, taking the gourd containing the water and corn meal, gave four draughts of it to the invalid, hooting each time the bowl was put to the lips; Hostjoghon did the same. The song and rattle continued. Hasjelti, then put the powdered plants from the small vase to the soles of the feet, knees, palms, breast, back, shoulders, and top of the head of the invalid, hooting each time an application was made; this was repeated by Hostjoghon. The invalid took a sip from the bowl and rubbed the remainder over his body. The song-priest then removed the wands from the base of the sweat house and the coverings from the door; the pine boughs and hot stones were also removed and the invalid preceded the song-priest to the medicine lodge. All the wood of the sweat house was placed in a tree, excepting four small pieces, which were deposited, together with the pine boughs from the interior of the sweat house, in a semicircle formed by the rocks from the sweat house at the base of a piñon tree. A line of meal 2 inches in length running east and west was sprinkled on the apex of the semicircle, and upon this line the black tube was laid. A bit of meal


was sprinkled on the tube and a quantity over the pine boughs of this small shrine. Before sprinkling the meal on the top of the medicine tube the attendant waved his hand in a circle from left to right, calling "hooshontko;" meaning: Widespread blessings that come not from spoken words, but come to all, that people may have the blessings of corn pollen, and that tongues may speak with the softness of corn pollen.


#### SECOND CEREMONY.

A rug was laid in front of the theurgist. Four medicine tubes were placed on the rug, the one to the north end being white; the second one black and red, a white line dividing the two colors; the third one, blue; the fourth, black. The white tube was an offering to Hasjelti; the red, to Zaadoltjail; the blue, to Hostjoboard; the black, to Naaskiddi, the hunchback. The tubes were filled as before described. These tubes were begun and finished by the same person. (See Pl. CXVI.) When the tubes were finished they were put into corn husks and bits of cotton cloth; tiny pieces of turquoise, white shell, abalone, and archaic black beads having first been placed on the husks and cloths. The four turkey plumes with barred tips that lay upon the rug were subsequently placed upon the tubes. These parcels were sprinkled by the song-priest with corn pollen, and after closing them he placed them in the hands of the invalid, who sat at the northeast corner of the rug facing east. The song-priest sat before him and said a long prayer, which the invalid repeated. At the close of the prayer an aged attendant received the parcels from the theurgist and placed them to the soles of the feet, palms, etc., of the invalid. They were afterward placed to his mouth and he drew from them a long breath. The old man carried the parcels south over the brow of a hill and deposited them in secluded spots about 4 feet apart, repeating a brief prayer over each one; he then motioned toward the east, south, west, and north, and returned to the lodge. During his absence the choir sang; in the meantime the fire in the lodge was reduced to embers.

#### THIRD CEREMONY.

About noon a circular bed of sand, some four inches in height and four feet in diameter, was made. Five grains of corn and five pine boughs were laid thereon; four of the grains of corn and four of the boughs were placed to the cardinal points. The fifth and center branch of pine covered most of the circle, its tips pointing to the east. The fifth grain of corn was dropped in the center of the sand bed. (See Pl. CXVII, 1). Four of these pine boughs were cut from the east, south, north, and west sides of one tree. The fifth bough may be taken from any part of the tree. Of the five grains of corn one must be white, one yellow, and one blue, and the other two grains may be of either of these three colors. On this particular occasion there were







two blue, two white, and one yellow. These grains were, after the ceremony, dried and ground by the theurgist and placed among his medicines. The boughs and sand absorbed the disease from the invalid, and at the close of the ceremony they were carried to the north and deposited in a shady spot that the sun might not touch and develop the latent disease that had been absorbed by them. The boughs and sand were never afterward to be touched. An Apache basket containing yucca root and water was placed in front of the circle. (See Pl. CXVII 2.) There was a second basket south of it which contained water and a quantity of pine needles sufficiently thick to form a dry surface, and on the top a number of valuable necklaces of coral, turquoise, and silver. A square was formed on the edge of the basket with four turkey wands. (See Pl. CXVII 3.) The song-priest with rattle led the choir. The invalid sat to the northeast of the circle; a breechcloth was his only apparel. During the chanting an attendant made suds from the yucca. The basket remained in position; the man stooped over it facing north; his position allowed the sunbeams which came through the fire opening to fall upon the suds. When the basket was a mass of white froth the attendant washed the suds from his hands by pouring a gourd of water over them, after which the song-priest came forward and with corn pollen drew a cross over the suds, which stood firm like the beaten whites of eggs, the arms of the cross pointing to the cardinal points. A circle of the pollen was then made around the edge of the suds. The attendant who prepared the suds touched his right hand to the four points of the pollen lines and in the center and placed it upon the head of the patient who first made a circle embracing the sand and basket and then knelt upon the boughs in the center of the sand.<sup>1</sup> A handful of the suds was afterwards put upon his head. The basket was placed near him and he bathed his head thoroughly; the maker of the suds afterwards assisted him in bathing the entire body with the suds, and pieces of yucca were rubbed upon the body. The chant continued through the ceremony and closed just as the remainder of the suds was emptied by the attendant over the invalid's head. The song priest collected the four wands from the second basket and an attendant gathered the necklaces. A second attendant placed the basket before the invalid who was now sitting in the center of the circle and the first attendant assisted him in bathing the entire body with this mixture; the body was quite covered with the pine needles which had become very soft from soaking. The invalid then returned to his former position at the left of the song priest, and the pine needles and yucca, together with the sands, were carried out and deposited at the base of a piñon tree. The body of the invalid was dried by rubbing with meal.

<sup>1</sup> The suds were crossed and encircled with the pollen to give them additional power to restore the invalid to health.

## FOURTH CEREMONY.

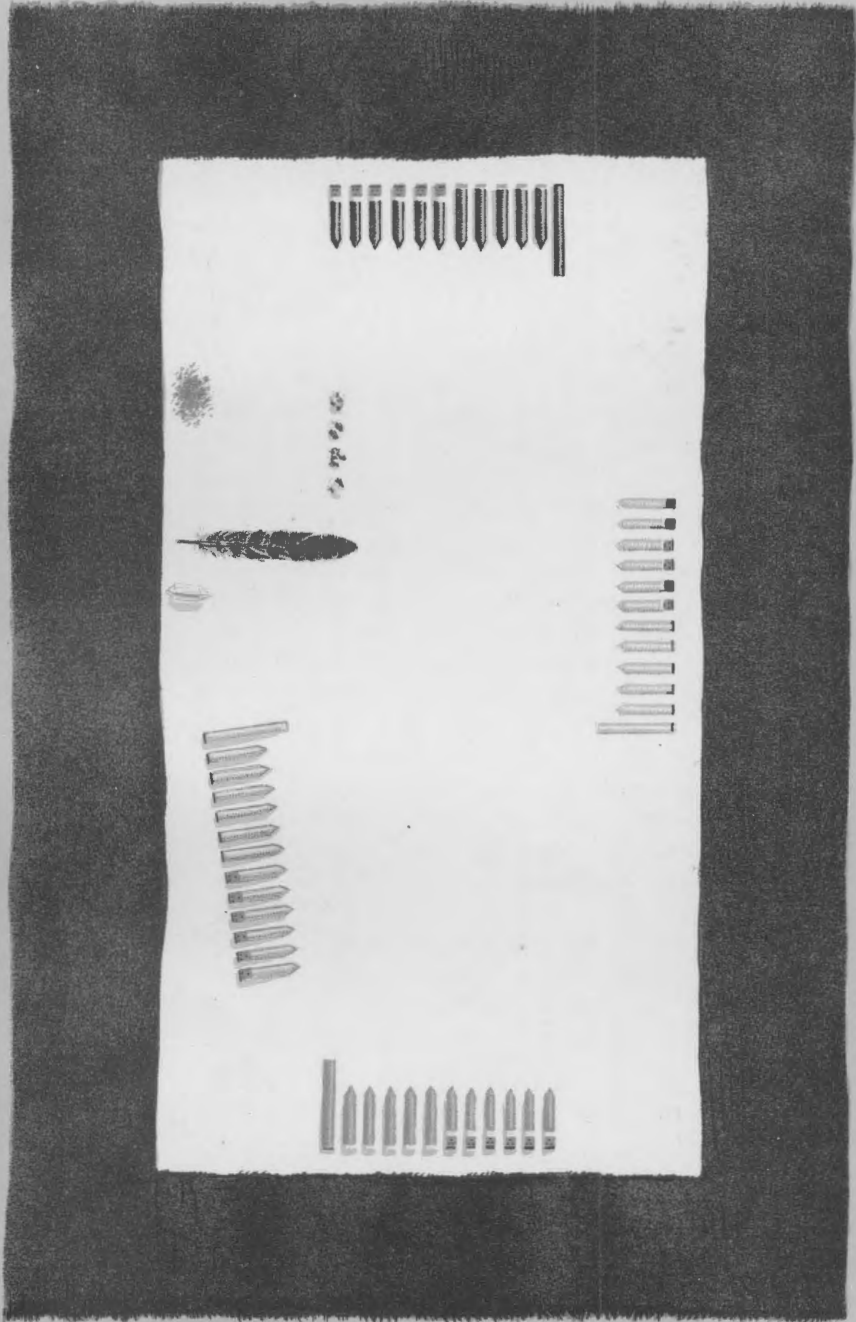
This ceremony commenced almost immediately after the close of the one preceding. The rug was spread over the ground in front of the song priest; four bunches of small sticks were brought in and laid in piles north, south, east, and west of the rug. Four attendants took seats, each before a pile of the wood, and scraped off the bark of their respective heaps; they then cut twelve pieces 2 inches in length, except that cut by the attendant who sat at the north, who made his about  $1\frac{1}{2}$  inches long. Being asked why he cut his shorter than the rest, he replied, "All men are not the same size." The sticks were sharpened at one end and cut squarely off at the other. In order that all of the sticks should be of the same length they were measured by placing the three first fingers across the stick. The fifth man sat immediately to the right of the song priest, who took a hollow reed from the large medicine bag from which he cut four pieces, each piece the breadth of his three fingers. The reed, which was cut with a stone knife, was afterwards rubbed with native tobacco. Six sticks of each of the piles had their square ends beveled; these represented females. The attendant on the east side of the rug having completed his twelve sticks, painted them white with kaolin finely ground and mixed with water. The flat ends of the sticks were colored black; the beveled parts were painted blue; around the lower end of the blue was a bit of yellow which represented the jaw painted with corn pollen. Three black dots were painted upon the blue for the eyes and mouth; the ground color was laid on with the finger; the other decorations were made with yucca brushes. The man on the south side colored his sticks blue. The tops of six sticks were painted yellow, and six were black. The black ends were those having the beveled spots. These spots were blue with a chin of yellow; they also had the three black dots for eyes and mouth. The man to the west colored his sticks yellow with the flat ends black; the beveled spots of six of them were blue with a yellow chin and three black dots for eyes and mouth. The sticks to the north were colored black; six of them had the beveled parts colored blue with a yellow jaw, and three spots for eyes and mouth; the six sticks that were not beveled had their flat tops painted blue. All these sticks were laid on the rug with their flat ends outward. The attendants who prepared the reeds, each reed being colored for a cardinal point, filled them with balls of humming-bird feathers and tobacco and lighted them with a crystal, when they were touched with corn pollen. The reed for the east was white, the one for the south blue, that for the west yellow, and that for the north black. Each reed was placed at its appropriate point in line with the sticks. (See Pl. CXVIII.) The theurgist then advanced, carrying a basket half filled with corn meal. This he placed in the center of the rug; when kneeling on the edge of the rug and beginning with the white sticks, he placed first the white reed in the east side of the basket, and passing from this point around to the right he placed

N.


W.

E

S.



BLANKET RUG AND MEDICINE TUBES.



the six offerings to the gods, then the six to the goddesses. Next taking the blue tube at the south end he placed it to the left of the white line of sticks, leaving sufficient space for the sticks between it and the white tube; all the blue ones were placed in position corresponding to the white. The yellow followed next, and then the black. All were placed with their flat ends or heads pointed to the rim of the basket. The theurgist deposited the basket in the niche on a pile of turkey feather wands, the wands resting upon a large medicine bag. The sticks and scraps left after making the tubes were carried out and deposited without ceremony.

#### FIFTH CEREMONY.

The rug which was spread in front of the song priest was composed of two blankets whose edges met, and upon this rug there were two lines of masks running north and south; the tops of the masks were to the east. There were sixteen masks; those representing the gods cover the head, and those representing goddesses cover the face only. They were decorated with ribbons, plumes, etc. During the forenoon prayers were said over them and meal sprinkled upon them.

#### SIXTH CEREMONY.

Just after dark those who were to take part in the ceremony prepared to personate one of the Hostjobokon and two of the Hostjoboard (goddesses)—Hostjoghon and Hasjelti. Hostjobokon's body and limbs were painted, and he wore a mountain lion's skin doubled lengthwise and fastened around the loins at the back, and a silver belt encircled his waist. Hasjelti wore knee breeches and a shirt of black velvet, ornamented with silver buttons. His face and hands were covered with white kaolin. Hostjoghon's body was painted white, and he wore a red silk scarf around the loins, caught on with a silver belt. The two men personating the goddesses had their limbs painted white; one wore a black sash around his loins, held by a silver belt. The other had a red woolen scarf and silver belt; gray foxskins hung from the back of the belts. The masks were fastened to their heads before leaving the lodge by means of a string and a lock of their hair, and they were then thrown back from the head. After a little indulgence in their hoots they all left the lodge. The invalid entered the lodge and, stepping upon a piece of white cotton which had been laid diagonally across the rug to the northeast and southwest, took off his clothing. The lodge had now become very crowded. The fire, which had burned brightly during the day, was mere coals. The attendant at the left of the song priest opened the choir with the rattle. The invalid sat upon the cotton cloth. Hasjelti, entering with his favorite hoot amidst rattle and song, placed the square (representing the concentrated winds) four times over the head of the invalid and ran out of the lodge. He entered again and received



from the theurgist one of the twelve white sticks which during the forenoon had been placed in the basket. The white stick farthest from the white reed was handed him. This Hasjelti placed to the soles of the feet, knees, palms, etc., of the invalid, amid hoots and antics, after which he dashed out and hurled the stick to the east. One of the Hostjboard entered and received the next white stick, and after the same ceremony ran out and cast it to the east. Hostjobokon returned and the theurgist handed him the next white stick, when he repeated the ceremony, hurried from the lodge, and threw the stick to the east. Hostjboard again entered, received a stick, repeated the ceremony, and ran out and threw it to the east; and thus Hostjobokon and Hostjboard alternated until all the white sticks were disposed of, when Hasjelti reappeared and received from the song priest the white reed (cigarette) and carried it from the lodge. When he returned the theurgist handed him one of the blue sticks, with which he repeated the ceremony and, leaving the lodge, threw it to the south, when Hostjoghon and Hostjboard alternately disposed of the blue sticks in the same order in which the white sticks had been distributed. The yellow and black sticks were disposed of in a similar manner, Hasjelti officiating with the first stick of each color and the reeds. The yellow sticks were thrown to the west; the black to the north. This was all done amidst the wildest hoots and song of the choir, accompanied by the rattle.

Hasjelti again appeared and placed the square four times over the invalid's head with wild hoots. The four cigarettes to be smoked by the gods were afterwards taken by four of the personators of the gods and deposited in a secluded spot under a tree and sprinkled with corn-pollen; after their return Hasjelti again placed the square over the invalid's head. The song priest placed two live coals in front of the invalid, and upon the coals he put a pinch of tobacco, the smoke of which the invalid inhaled. The attendant poured water over the coals, when they were thrown out at the fire opening of the lodge. The personators of the gods returned to the lodge bearing their masks in their hands. The invalid put on his clothing and took his seat upon the rug, but in a short time he returned to his former seat on the northwest side of the lodge. The sweat-house priest appeared with a large buffalo robe which he spread before the song priest, the head pointing north, and upon this various kinds of calico were laid, carefully folded the length of the robe. There were many yards of this. Upon the calico was spread a fine large buckskin, and on this white muslin; these were all gifts from the invalid to the song priest. The masks were then laid upon the cotton (see Pl. CXV, 7, 8); the mask of Hasjelti was on the east side to the north end, that of Hostjoghon at the south end, and between these the six masks of the Hostjobokon were placed. Immediately under these were the six Hostjboard, and beneath the latter were the masks of Naiyenesgony and Tobaidischinni at the north end. Three other masks of the Etsethle followed in line running south.

After all the masks had been properly arranged the song priest sprinkled them with pollen. Beginning with Hasjelti he sprinkled every mask of the upper line thus: Over the top of the head down the center of the face, then forming a kind of half-circle he passed over the right cheek, then passing his hand backward to the left he sprinkled the same line up the left cheek. The second and third rows had simply a line of the pollen run across the masks, beginning at the north end. The theurgist repeated a prayer during the sprinkling of the pollen, then handed the bag of pollen to the priest of the sweat house, who repeated the sprinkling of the masks, when everyone in the lodge, each having his individual bag of pollen, hastened forward and sprinkled the masks, at the same time offering prayers. The theurgist and priest of the sweat house again sprinkled pollen on the masks as heretofore described.

Baskets and bowls in unlimited quantity, filled with food, were placed in a circle around the fire which now burned brightly. The guests formed into groups and drew the food toward them, but did not touch it for a time. The invalid, song-priest, and his attendants, indulged in a smoke which was social and not religious, the white man's tobacco being preferred on such occasions. A girl and a boy, about 12 years of age, came into the lodge. The boy was the son of the invalid, the girl his sister's child. The boy knelt at the northeast end of the rug and the girl at the southeast end. They were richly dressed in Navajo blankets, coral necklaces, etc., and they remained perfectly quiet. The theurgist and his attendants talked together in an undertone, and if the inmates of the lodge spoke at all their voices were scarcely audible. After a time the choir opened, led by the song-priest with his rattle. During the singing the rattle was passed from one to the other. The invalid did not join in the song. The choir continued an hour without cessation, and then rested 2 minutes, and again began and continued for another hour.<sup>1</sup> At the conclusion of the singing the song-priest handed to the girl a wand of turkey plumes taken from a basket of feathers which had stood, since the placing of the masks, on the west side of him. Another wand was passed to the boy; and the children received some instructions from the song-priest, who spoke in an undertone, after which, an attendant filled with water from a wicker water jug a basket that had stood throughout the ceremony at the east of the rug.

The song was now resumed, and dipping the wand he held in the basket of water the boy sprinkled the masks, beginning at the north end and east row. The girl repeated the same. The east row of masks was sprinkled twice. When the children sprinkled the middle and west rows, the ceremony was always begun at the north end of each line of masks; again dipping their wands in the water, the boy beginning at the north side and the girl at the south, they sprinkled the inmates of

<sup>1</sup>I noticed that the priest of the sweat house on no occasion sat with the song-priest and his attendants.

the lodge. The children were very awkward, and were rendered more so by the many scoldings given them for their mistakes. The sprinkling of the people was continued until the water was exhausted. The lodge was also sprinkled at the cardinal points. The song never ceased throughout this ceremony. The girl and boy, taking the position first assigned them, an attendant, with a reed filled with sacred tobacco, puffed the smoke over the masks, smoking each mask separately on the east row; the middle and west rows he hurriedly passed over. While this was being done an attendant took a pinch from all the different foods and placed what he gathered into a basket in the niche behind the song-priest.<sup>1</sup> After the masks had been smoked, the attendant puffed the smoke over all the people, beginning on the north side of the lodge. During the smoking the song ceased, but was resumed when the attendant took his seat. At the close of the song sacred meal was mixed with water in a Zuñi pottery bowl. This meal is made of green corn baked in the earth and then ground. During the preparation of this medicine mixture the song-priest sang: "This food is mixed for the people of the rocks! We feed you with this food, O people of the rocks!" The theurgist then dipped his forefinger into the mixture, and running his hand rapidly over the masks from north to south, he touched each mouth; each line was passed over four times. The invalid dipped his three first fingers into the basket, and placing them in his mouth, sucked in his breath with a loud noise. This was repeated four times by the invalid and then by each of the attendants, when all the inmates of the lodge were expected to partake of the mixture. This was done with a prayer for rain, good crops, health, and riches. All hands now participated in the feast.

## FOODS BROUGHT INTO THE LODGE.

Da'ttuneilgaij .....	Pats made of wheat flour and fried.
Tab'aestch'lönni .....	Corn meal pats wrapped in corn husks and boiled.
Tanā'shkiji .....	Thick mush boiled and stirred with sticks.
Nānesk'adi .....	Tortillas.
Ta'bijai .....	Four small balls of corn meal wrapped in corn husks and boiled.
Insi'dok'ui .....	Corn bread with salt, made from the new corn, wrapped in corn husks and baked in ashes.
Tkāditiñ .....	White corn meal mush.
Klesa'hñ .....	Corn meal dough in rectangular cakes baked in ashes, hot earth, or sand.
Tsēste'l'ttsoi .....	Cakes some fourth of an inch thick made from sweet corn mixed with goat's milk and baked on a hot rock.
Tseste' .....	Bread made of corn first toasted and then finely ground and made into a thin batter which is baked upon a highly polished lava slab. The crisp gauzy sheets are folded or rolled.
Tki'neshpipizi .....	Small balls of corn meal mush.

<sup>1</sup> This food is dried and made into a powder, and used as a medicine by the theurgist.

- To'tkonji.....Corn meal cakes one-fourth of an incu in thickness of old corn, baked in a pan; they are seasoned with salt.
- Älkaandt .....A bread made from sweet corn which is first parched then ground on a metate and then chewed by women and girls and placed in a mass in a flat basket; this must be either of yellow or white corn, the blue corn is never used for this purpose. A mush is made of either white or yellow corn meal and the former preparation which has become yeast is stirred into the mush. A hole is then dug in the ground (near the fire) and lined with shucks into which the mush is poured, it is then covered with shucks after which earth is thrown over it and a large fire built which burns all night. In the early morning the cinders and coals are removed when the bread is found to be baked.
- Tkleheljoe .....Yeast is prepared for this bread in the same manner as that for the Älkaandt except that the corn is baked instead of parched. The yeast is then mixed with meal into a stiff dough and baked in corn husks, four pats are placed in each package.
- Ta'nätnil (beverage).....Is the same preparation as the yeast used in the Älkaandt except in this case a drink is made of it by pouring boiling water over it.
- Diz'etso .....Peaches (fresh or dried) stewed.  
There were also several large bowls of stewed mutton.

Little groups of threes and fives were formed over the floor of the lodge; others less fortunate were closely packed together around the outer edge of the lodge and could procure their food only through the generosity of their neighbors. The girl and boy left the lodge after having partaken of the sacred meal mixture. After refreshment the song-priest lifted each mask with his left hand beginning with Hasjelti, and first extending his right hand, which held a fine large crystal, toward the heavens, he touched the under part of each mask with the crystal; four times he passed over the masks. The choir sang but no rattle was used. The crystal was afterward placed on the rug opposite the basket of feathers. The food vessels were removed and the song continued for a time when the song-priest repeated a long low prayer, after which the song was resumed, and thus the night was consumed in prayer and song over the masks.

## FIFTH DAY.

## FIRST CEREMONY.

A basket of yucca suds was prepared by an attendant, who cleansed his hands of the suds by pouring a gourd of clear water over them; he then put a handful of the suds upon the head of a man who stood before him, nude with the exception of a breech cloth, after which the man washed his head from a water jug which was held over the head of the



bather by the attendant. The bather covered his body with the suds, and the contents of the jug was emptied on the floor of the lodge by the attendant. The man dressed himself in the ordinary cotton clothing with rare beads around his neck, and a leather pouch held by a band of mountain sheep skin over his shoulders; he knelt before a bowl of white kaolin which he spread over his face; he then took his seat between two attendants, the one to the right of him holding a pinch of native tobacco and the one on the left holding corn meal in the palms of the right hands.

At early dawn the buffalo robe at the entrance of the lodge was slightly dropped from the doorway to admit the rays of approaching day. The masks which had been sung and prayed over all night were laid away in the niche behind the song-priest. The little girl who performed the previous night returned to the lodge, but I could not see that she was there for any purpose save to eat some of the remaining food, which had been gathered into two large parcels and left by the old woman who removed the vessels after the feast. A red blanket was laid and upon it a piece of white cotton. A reed five inches in length and twice the diameter of the others heretofore used was prepared. The reed was colored black in the usual manner and filled with a feather ball and tobacco. It was lighted with the crystal and touched with the pollen. Upon the completion of the tube the invalid took his seat on the west side of the rug, the attendant who prepared the tube sitting on the west side; he took from one pouch four white shell beads and from another a turquoise bead; he looped a cord of white cotton yarn some three feet long around the pollen end of the tube and fastened to the loop two wing feathers of the Arctic blue bird, one from the right wing and one from the left, and a tail feather from the same bird and three feathers from a bird of yellow plumage, the right and left wing and tail feather. The five beads were strung on the string, the turquoise being the first put on; these were slipped up the cord and two under tail-feathers and a hair from the beard of the turkey were fastened to the end of the string with a loop similar to that which attached it to the tube. (See Pl. CXIX.) This was the great (cigarette) offering to Hasjelti and must be placed in a canyon near a spring, for all birds gather at the waters. This was offered that the song-priest might have his prayers passed straight over the line of song. This offering secures the presence of this most valued god and so fills the mind of the song-priest with song and prayer that it comes forth without hesitation and without thought, so that he may never have to think for his words. A small quantity of each variety of sand used in decorating was placed on a husk with a little tobacco, and on these a pinch of corn pollen; the tube was then laid on the husk and the string and feathers carefully placed. Two additional feathers, the under tail of the eagle and turkey, were laid on the husk. A blue feather was dipped in water, then in pollen, and rubbed twice over these feathers; an attendant folded the parcel and




N.


W.

E.

S.



BLANKET RUG AND MEDICINE TUBES.



the song-priest received it and touched it to the soles of the feet, knees, palms, breast, and back and mouth of the invalid; he then put a pinch of the pollen into the invalid's mouth and a pinch on the top of the head; he placed the folded husk in the invalid's hand, and stood in front of him and whispered a long prayer which the invalid repeated after him. The manner of holding the husk has been previously described. The man with painted face received the husk from the theurgist, who returned to his seat and at once opened the chant with the rattle. At the close of the chant the holder of the husk touched the soles of the feet, palms, etc., of the invalid with it and left the lodge. This precious parcel was taken three miles distant and deposited in a canyon near a spring where there is a luxuriant growth of reeds. Prayers were offered by the depositor for health, rain, food, and good fortune to all. Only the theurgist and his attendants and a few of the near relatives of the invalid were present at this ceremony.

#### SECOND CEREMONY.

The sweat-house priest preceded the invalid and song-priest, the latter carrying his medicine basket, wands, etc. The hot stones and pine boughs were put into the sweat house; meal was sprinkled around the west base and the wands deposited, as before described, by the song-priest. Three white and black striped blankets were placed over the entrance, one upon the other, and upon these were a buckskin and several folds of white muslin. An attendant brought a large medicine bowl half filled with pine needles; water was poured upon these; a small earthen bowl and a gourd containing water were placed before the song-priest, who put into the bowl chopped sage, over which he sprinkled dried foods reduced to powder; a small quantity of meal was also sprinkled into the gourd and bowl. The song then began. A small pine bough was laid to the right of the entrance of the sweat house. The opening of the song was a call upon the gods to impart to the medicine power to complete the cure of the invalid and to make all people well, and to have a wet and good ground all over the earth. This song is specially addressed to Toneennili, the water sprinkler.

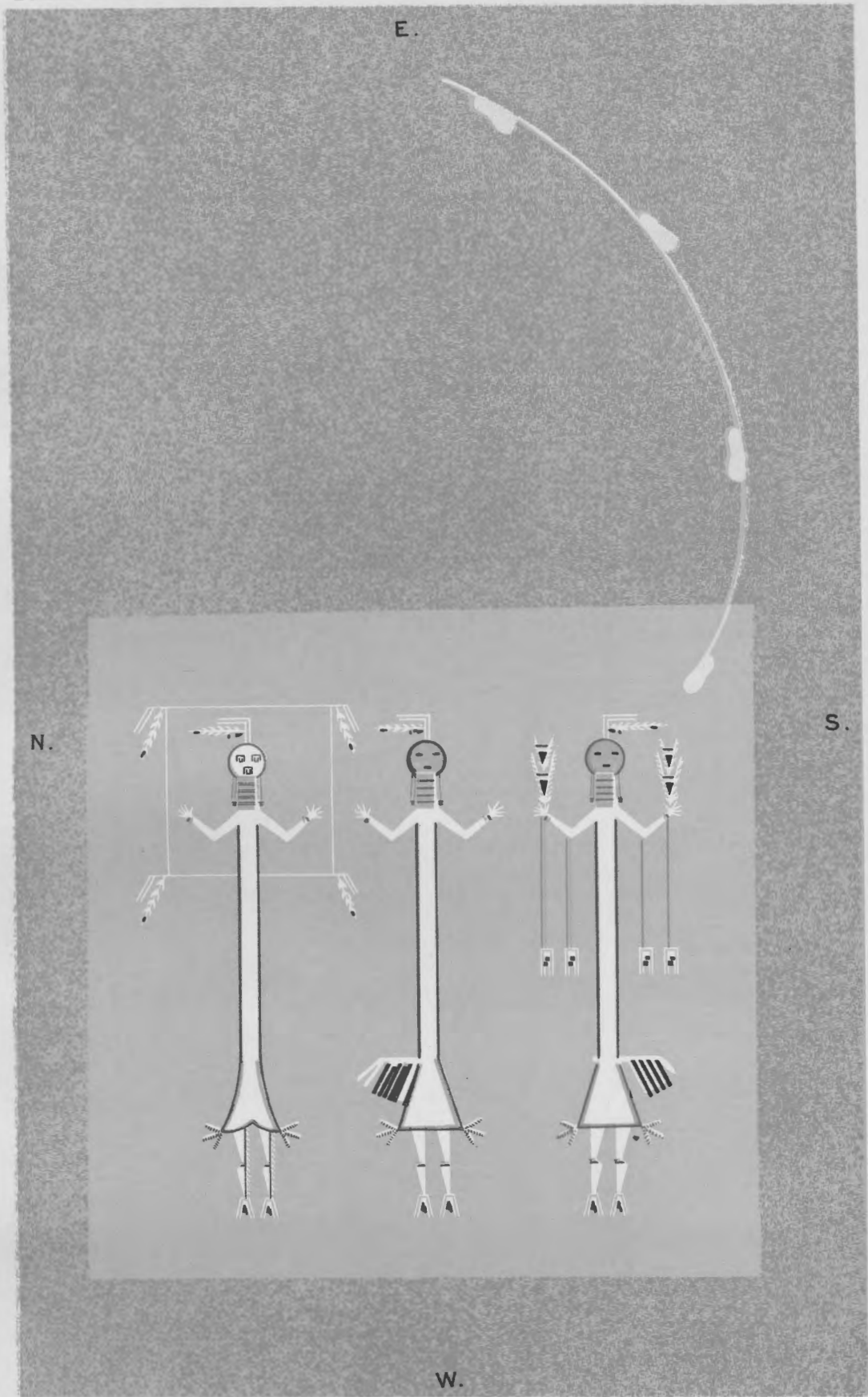
Hasjelti and Hostjoghon arrived just as the sick man emerged from the sweat house. The invalid bathed himself from the bowl of pine needles and water. Taking the sheep's horn in the left hand and a piece of hide in the right, Hasjelti pressed the invalid's body as before described. The god was requested by the priest of the sweat house to pay special attention to the rubbing of the head of the invalid. The small gourd was handed to Hasjelti, who gave four drafts of its contents to the invalid. Hasjelti touched the soles of the feet, palms, etc., of the invalid with medicine water from the bowl. The gods then suddenly disappeared. On this occasion Hostjoghon took no part in administering the medicine. The invalid, after putting on his clothing, proceeded to the lodge, followed by the song-priest. The sweat house

was razed as usual, and the pine boughs and stones were placed to the north of the house in a small piñon tree; the logs of the house were deposited on the ground a few feet from the tree. A line of meal the length of the medicine tube was sprinkled on the logs and the tube laid thereon. Meal was sprinkled over the tube and logs.

#### THIRD CEREMONY.

The first sand painting occurred on October 16; it was begun in the early forenoon and completed at sundown. Common yellowish sand was brought in blankets. This formed the ground color for the painting. It was laid to form a square 3 inches in depth and 4 feet in diameter. Upon this three figures were painted after the manner described of the painting of the rainbow over the sweat house. Nine turkey wands were placed on the south, west, and north sides of the square, and a line of meal with four foot-marks extended from near the entrance of the lodge to the painting. (See Pl. CXX.)


Hasjelti stands to the north end in the illustration, holding the emblem of the concentrated winds. The square is ornamented at the corners with eagle plumes, tied on with cotton cord; an eagle plume is attached to the head of Hasjelti with cotton cord. The upper horizontal lines on the face denote clouds; the perpendicular lines denote rain; the lower horizontal and perpendicular lines denote the first vegetation used by man. Hasjelti's chin is covered with corn pollen, the head is surrounded with red sunlight, the red cross lines on the blue denote larynx; he wears ear rings of turquoise, fringed leggings of white buckskin, and beaded moccasins tied on with cotton cord. The figure to the south end is Hostjoghon; he too has the eagle plume on the head, which is encircled with red sunshine. His earrings are of turquoise; he has fox-skin ribbons attached to the wrists; these are highly ornamented at the loose ends with beaded pendants attached by cotton strings; he carries wild turkey and eagle feather wands, brightened with red, blue, and yellow sunbeams. The center figure is one of the Hostjobokon, and upon this figure the invalid for whom the ceremonial is held sits. The four footprints are made of meal. These the invalid steps upon as he advances and takes his seat, with knees drawn up, upon the central figure. After dark the invalid walked over the line of meal, being careful to step upon the footprints in order that his mental and moral qualities might be strengthened. The invalid removed his clothing immediately after entering the lodge; he had downy breast feathers of the eagle attached to the scalp lock with white cotton cord; he advanced to the painting and took his seat upon the central figure. An attendant followed him, and with his right hand swept the line of meal after the invalid, removing all traces of it. The entrance of the invalid into the lodge was a signal for the song-priest to open the chant with the rattle. Hasjelti and Hostjoghon bounded into the lodge hooting wildly. The former carried the square



CHAS. HART & SONS, LITH., N.Y.

FIRST SAND PAINTING.





(the concentrated winds), which he placed over the sick man's head. Hostjoghon carried a turkey wand in each hand, and these he waved over the invalid's head and hooted; this was repeated four times, and each time the gods ran out of the lodge. Hasjelti wore a velvet dress, but Hostjoghon's body was nude, painted white. This wild, weird ceremony over, the sick man arose and the song-priest gathered the turkey wands from around the painting, while an attendant erased it by rubbing his hands over the sand to the center. The sands were gathered into a blanket and carried out of the lodge and deposited some distance away from the lodge, where the sun could not generate the germ of the disease. The sand is never touched by any one when once carried out, though before the paintings are erased the people clamor to touch them, and then rub their hands over their own bodies that they may be cured of any malady. The invalid, after putting on his clothes, returned to his family lodge. A group then gathered around the spot where the paintings had been and joined in a weird chant, which closed the fifth day's ceremony.

## SIXTH DAY.

Preparations for a great sand painting began at daylight. Sand for the ground work was carried in in blankets; the fire which had burned through the previous ceremonies was first removed and all traces of it covered with sand. As the artists were to begin the painting with the center of the picture only a portion of the ground color was laid at first, in order to enable them to work with greater facility. While the ground color was being laid a man sat on one side of the lodge grinding with a metate and mixing the colors. A quantity of coals were taken from the exhausted fire from which to prepare black paint. A small quantity of red sand was mixed with the charcoal to give it body or weight. The colors used in this sand painting have all been referred to in the description of the rainbow over the sweat house. After the central portion of the ground work for the painting was smoothed off a Jerusalem cross was drawn in black. The eye usually was the only guide for drawing lines, though on two occasions a weaving stick was used. As a rule four artists were employed, one beginning at each point of the cross. Each arm of the cross was completed by the artist who began the work. For illustration of painting see Pl. CXXI.

The black cross-bars in the illustration denote pine logs; the white lines the froth of the water; the yellow, vegetable debris gathered by the logs; the blue and red lines, sunbeams. The blue spot in center of cross denotes water. There are four Hostjobokon with their wives the Hostjboard; each couple sit upon one of the cross arms of the logs. These gods carry in their right hands a rattle, and in their left sprigs of piñon; the wives or goddesses carry piñon sprigs in both hands; the rattle brings male rains, and the piñon, carried by the women, female rains; these rains meet upon the earth, conceive and bring forth all

vegetation. Their heads are ornamented with eagle plumes tied on with cotton cord. (Note: In all cases the round head denotes male and octangular head female.) The gods have also a bunch of night-owl feathers and eagle plumes on the left side of the head; both male and female wear turquoise earrings and necklaces of the same. The larynx is represented by the parallel lines across the blue. A line of sunlight encircles the head of both males and females. The white spots on the side of the females' heads represent the ears. The arms of the goddesses are covered with corn pollen, and long ribbons of fox skins are attached to the wrists, as shown on painting number one. All wear beaded moccasins tied on with cotton cord. Their chins are covered with corn pollen and red sunlight surrounds the body. The skirts only have an additional line of blue sunlight. Hasjenti is to the east of the painting. He carries a squirrel skin filled with tobacco. His shirt is white cotton and very elastic. The leggings are of white deer skin fringed, and the moccasins are similar to the others. His head is ornamented with an eagle's tail, and to the tip of each plume there is a fluffy feather from the breast of the eagle. A bunch of night-owl feathers is on either side of the eagle tail where it is attached to the head. The horizontal and perpendicular lines on the face were referred to in the description of the first sand painting. The projection on the right of the throat is a fox skin. Hostjoghon's headdress is similar to that of Hasjenti's. Two strips of beaver skin tipped with six quills of the porcupine are attached to the right of the throat. The four colored stars on the body are ornaments of beads. The shirt of this god is invisible; the dark is the dark of the body. Hostjoghon carries a staff colored black from a charred plant. The Navajo paint their bodies with the same plant. The top of the staff is ornamented with a turkey's tail tied to the staff with white cotton cord; eagle and turkey plumes are alternately attached to the staff with a cord.

The Naaskiddi are to the north and south of the painting; they carry staffs of lightning ornamented with eagle plumes and sunbeams. Their bodies are nude except the loin skirt; their leggings and moccasins are the same as the others. The hunch upon the back is a black cloud, and the three groups of white lines denote corn and other seeds of vegetation. Five eagle plumes are attached to the cloud backs (eagles live with the clouds); the body is surrounded with sunlight; the lines of red and blue which border the bunch upon the back denote sunbeams penetrating storm clouds. The black circle zigzagged with white around the head is a cloud basket filled with corn and seeds of grass. On either side of the head are five feathers of the red shafted flicker (*Colaptes cafer*); a fox skin is attached to the right side of the throat; the mountain sheep horns are tipped with the under tail feathers of the eagle, tied on with cotton cord. The horns are filled with clouds. The rainbow goddess, upon which these gods often travel, completes the picture.

Upon completion of the painting the song-priest, who stood to the east of it holding in his hand a bag of sacred meal, stepped carefully between the figures, sprinkling pollen upon the feet and heart of each. He then sprinkled a thread of pollen up each cheek and down the middle of the face of the figures, afterwards extending his right hand toward the east. The face of the encircling rainbow goddess was also sprinkled. The song-priest placed the sacred wands around the rainbow, commencing on the west side of the painting, and repeated a prayer, pointing his finger to the head of each figure. He also placed a small gourd of medicine water in the hands of the rainbow goddess and laid a small cedar twig on the gourd. The invalid upon entering the lodge was handed an Apache basket containing sacred meal, which he sprinkled over the painting and placed the basket near the feet of the rainbow goddesses; the song-priest and choir sang to the accompaniment of the rattle. A short time after the entrance of the invalid Hasjelti appeared, and taking the evergreen from the gourd dipped it into the medicine water and sprinkled the feet, heart, and heads of the sand figures, after which the invalid sat in the center of the cross. Hasjelti gave him a sip of the sacred water from the gourd and returned the gourd to its place; then he touched the feet, heart, and head of each figure successively with his right hand, each time touching the corresponding parts of the body of the invalid. Every time Hasjelti touched the invalid he gave a weird hoot. After he had been touched with sands from all the paintings the theurgist, selecting a few live coals from a small fire which had been kept burning near the door, threw them in front of the invalid, who still retained his seat in the center of the painting. The theurgist placed herbs, which he took from a buckskin bag, on the coals from which a very pleasant aroma arose. An attendant sprinkled water on the coals and a moment after threw them out of the fire opening. The song-priest gathered the wands from around the edge of the painting and four attendants began to erase it by scraping the sands from the cardinal points to the center. Again the people hurried to take sand from the hearts, heads, and limbs of the figures to rub upon themselves. The sands were gathered into a blanket and deposited at the base of a piñon tree about one hundred yards north of the lodge. A chant closed the ceremony.

#### SEVENTH DAY.

The first business of the day was the preparation of an elaborate sand picture, and though the artists worked industriously from dawn, it was not completed until after 3 o'clock. The paint grinder was kept busy to supply the artists. It was observed that in drawing some of the lines the artists used a string of stretched yarn instead of the weaving stick. When five of the figures had been completed, six young men came into the lodge, removed their clothes, and whitened their bodies and limbs with kaolin; they then left the lodge to solicit food from the people, who



were now quite thickly gathered over the mesa to witness the closing ceremonies. The mesa top for a mile around was crowded with Indians, horses, sheep, and hogans (lodges); groups of 3 to 20 Indians could be seen here and there gambling, while foot and horse racing were features of special interest. Indeed, the people generally were enjoying themselves at the expense of the invalid. The rainbow goddess, Nattsilit, surrounding the painting, was about 25 feet in length. Upon the completion of the painting the song-priest sprinkled the figures with pollen as before described and planted the feather wands around the pictures.

In the illustration of this painting, Pl. CXXIII, Hasjelti will be recognized as the leader. He carries a fawn skin filled with sacred meal; the spots on the skin are seven and in the form of a great bear. The fawn skin indicates him as the chief of all game. It was Hasjelti who created game. The first six figures following Hasjelti are the Ethsethle. The next six figures are their wives. Toneennili, the water sprinkler (*to*, water, and *yonily*, to sprinkle), follows carrying a water jug, from which he sprinkles the earth. The Ethsethle wear leggings of corn pollen and the forearms of the gods are covered with pollen. Their wives have their arms and bodies covered with the same. The skirts of the Ethsethle are elaborately ornamented and their pouches at their sides are decorated with many beads, feathers, and fringes. The gods are walking upon black clouds and mist (the yellow denoting mist, the women upon blue clouds and mist).

During the ceremony an Apache basket containing meal was brought in and placed at the feet of the rainbow goddess. The invalid entered the lodge, which had become quite filled with privileged spectators, and receiving the basket of meal, sprinkled the figures from left to right; he then removed all his clothing except his breech cloth and stood east of the painting. Hostjoghon stepped to the head of the rainbow goddess and taking the small gourd of medicine water dipped the cedar twig into the water and sprinkled the figures, then touched the twig to the feet, heart, and head of each figure, commencing at the male figure to the north and passing south, then beginning with the female figures to the north and passing south. The invalid took his seat in the center of the painting with his knees drawn to his chin. Hostjoghon held the medicine gourd over each figure and passed it to the invalid, who took four sips, Hostjoghon hooting each time he passed the gourd to the invalid. After returning the gourd and twig to their former position he placed the palms of his hands to the feet and head of each figure and then placed his palms on the corresponding parts of the invalid's body, and pressed his head several times between his hands. After touching any part of the invalid, Hostjoghon threw his hands upward and gave one of his characteristic hoots. The song-priest placed coals in front of the invalid and herbs upon them as he had done the day before, and then retired. The coals were afterwards thrown out of the fire opening and the crowd rushed to the painting to rub their bodies with the sand.



The painting was obliterated in the usual manner and the sand carried out and deposited at the base of a piñon tree some 200 yards from the lodge.

## EIGHTH DAY.

The grinding of the paint began at daylight, and just at sunrise the artists commenced their work. When any mistake occurred, which was very seldom, it was obliterated by sifting the ground color over it. Each artist endeavored to finish his special design first, and there was considerable betting as to who would succeed. The rapidity with which these paints are handled is quite remarkable, particularly as most of the lines are drawn entirely by the eye. After the completion of the painting, each figure being three and a half feet long, corn pollen was sprinkled over the whole by the song priest. (See illustration, Pl. CXXIII.)

The corn stalk in the picture signifies the main subsistence of life; the square base and triangle are clouds, and the three white lines at the base of the corn stalk denote the roots of the corn. The figures of this picture are each  $3\frac{1}{2}$  feet in length. These are the Zenichi (people of the white rock with a red streak through it) and their wives. Their homes are high in the canyon wall. The black parallelogram to the west of the painting designates a red streak in the rock in which are their homes. The delicate white lines indicate their houses, which are in the interior or depths of the rock, and can not be seen from the surface. This canyon wall is located north of the Ute Mountain. These people of the rocks move in the air like birds. The red portion of the bodies of the Zenichi denote red corn; the black portion black clouds. The red half of the face represents also the red corn; the blue of the bodies of the others denote vegetation in general, and the yellow, pollen of all vegetation. The zigzag lines of the bodies is lightning; the black lines around the head, zigzagged with white, are cloud baskets that hold red corn, which is stacked in pyramidal form and capped with three eagle plumes. There are five feathers of the red and black shafted flicker (*Colaptes cafer*) on either side of the head. A lightning bow is held in the left hand, the right holds a rattle ornamented with feathers. The females carry in their hands decorated baskets and sprigs of piñon, and they wear white leggings and beaded moccasins. The Zenichi never dance. These gods are also called Zaadoljaini, meaning rough mouth, or anything that protrudes roughly from the mouth. (The mouth and eyes of these gods protrude.) The rainbow goddess is represented at the north and south end of the painting. The corn stalk has two ears of corn, while the original stalk had 12 ears. Two of these ears the gods gave to the younger brother of the Tolchini when they commanded him to return to the Navajo and instruct them how to represent the gods in sand painting and in masks. The four corner figures will be recognized as the Naashiddi (hunchback, or mountain sheep).

During the ceremony Hasjelti, dressed in black velvet ornamented with silver, and Hostjboard, with her nude body painted white and with silk scarf around the loins caught on with silver belt, left the lodge to gather the children upon the mesa for the purpose of initiating them; but the children had already been summoned by men who rode over the mesa on horseback, visiting every hogan to see that all the children were brought for initiation. A buffalo robe was spread at the end of the avenue which extended from the medicine lodge some three hundred yards. The head of the robe was to the east; at the end of the robe blankets were spread in a kind of semicircle. Most of the children were accompanied by their mothers. The boys were stripped of their clothing and sat upon the buffalo robe. The head of the line being to the north, they all faced east with their feet stretched out. Their arms hung by their sides and their heads were bent forward. The girls sat in line upon the blanket in company with their mothers and the mothers of the boys. It is entirely a matter of choice whether or not a mother accompanies her child or takes any part in the ceremony. The girls also sat like the boys, their heads bent forward. Their heads were bent down that they might not look upon the gods until they had been initiated. Up to this time they were supposed never to have had a close view of the masks or to have inspected anything pertaining to their religious ceremonies. The children ranged from five to ten years of age. At this particular ceremony nine boys and six girls were initiated. When the children were all in position, Hasjelti, carrying a fawn skin containing sacred meal, and Hostjboard, carrying two needles of the Spanish bayonet, stood in front of the children. The boy at the head of the line was led out and stood facing the east. Hasjelti, with the sacred meal, formed a cross on his breast, at the same time giving his peculiar hoot. Hostjboard struck him upon the breast, first with the needles held in her right hand and then with those held in the left. Hasjelti then turned the boy toward the right until he faced west and made a cross with meal upon his back, when Hostjboard struck him twice on the back with the needles. He was again turned to face the east, when both arms were extended and brought together. Hasjelti made a cross over the arms and then over the knees. Each time the boy was crossed with the meal Hostjboard struck the spot first with the needles in the right hand and then with those in the left, after which the boy returned to his seat. The cross denotes the scalp knot. Most of the boys advanced quite bravely to receive the chastisement. I noticed but one who seemed very nervous, and with great difficulty he kept back the tears. The boys' ceremony over, the gods approached the girls, beginning at the end of the line next to the boys. Hasjelti marked a line of meal on each side of the foot of the girl, when Hostjboard, now holding two ears of yellow corn wrapped with piñon twigs, placed them to the soles of the girl's feet and Hasjelti drew a line of meal on each hand; after which Hostjboard placed the

ears of corn to the palms of the hands, she holding the corn in her palms and pressing it to the palms of the girl's hands. Hasjelti formed a cross on the breast with the meal and Hostjboard pressed the two ears of corn to the breast; a cross was made on the back and the two ears of corn pressed to the back. Hasjelti, with his right hand, then drew a line on the girl's left shoulder, and with his left hand a line on the girl's right shoulder, the corn being pressed to the shoulders in the manner described. Two lines of meal were run over the forehead back to the top of the head, and the two ears of corn pressed to the top of head. The boys were nude but the girls were gayly dressed in blankets, jewelry, etc. At the close of this ceremony the representatives of the gods removed their masks and called upon the children to raise their heads. The amazement depicted upon the faces of the children when they discovered their own people and not gods afforded much amusement to the spectators. The masks were laid upon a blanket and the girls and boys were commanded to look upon them. Hostjboard placed her mask upon the face of each boy and girl and woman in the line, beginning at the north end of the line, giving a hoot each time the mask was placed upon anyone. Great care was taken that the mask should be so arranged upon the face that the eyes might look directly through the eyeholes, for should any blunder occur the sight of at least one eye would be lost. It is scarcely on before it is removed. After the masks had been placed on all the faces it was laid beside Hasjelti's. The man personating Hasjelti sprinkled his mask and then Hostjboard's with pollen, and the man personating Hostjboard sprinkled Hasjelti's mask and then his own with pollen. The boy to the north end of the line was called out and from the pollen bag took a pinch of pollen and sprinkled first the mask of Hasjelti and then Hostjboard's. This was repeated by each boy, girl, and woman in the line. In approaching the masks they always pass back of the line around to the north side and then step in front of the masks. The mask is sprinkled in this wise: A line of pollen is run from the top of the head down to the mouth; passing around to the right the line is drawn upward over the left cheek; the hand continues to move outside of the mask to a point below the right cheek, then up the right cheek. The younger children's hands were guided by the representatives of the gods. It would be a great fatality to sprinkle a drop of meal over the eye holes; the individual committing such an error would become blind at least in one eye. Great care is also taken that the line is run up the cheek, for if it was run down not only would vegetation be stunted, but the lives of the people would become so, as all people and things should aim upward not downward. The line running down through the center of the face calls upon the gods above to send down rain upon the earth and health to all people. Two or three children started through ignorance to run the meal down one of the cheeks; they were instantly stopped by Hasjelti, but not until the people looking on had expressed

great horror. All in the line having gone through this ceremony the crowd of spectators sprinkled the masks in the same manner. I was requested to sprinkle them, and at the same time was specially instructed to run the lines up the cheeks. This closed the ceremony of initiation. The boys were then permitted to go around at will and look at the masks and enter the lodge and view the sand painting. Hasjelti and Hostjboard returned to the lodge, carrying their masks in their hands.

About an hour after the ceremony of the initiation of the children a large buffalo robe was spread on the avenue with its head to the east, around which a circle of some hundred feet in diameter was formed by horsemen and pedestrians who gathered, eager to witness the outdoor ceremony. The theurgist and invalid were seated outside of the lodge, south of the entrance. The deities personated on this occasion were the gods Hasjelti and Taadotjaii, and the goddess Yebahdi. Hasjelti wore black velvet and silver ornaments, with red silk scarf around the waist. Taadotjaii was nude, his body being painted a reddish color. The limbs and body were zigzagged with white, representing lightning, and he carried in his left hand a bow beautifully decorated with lightning and downy breast feathers of the eagle, and in his right hand a gourd rattle devoid of ornamentation. Yebahdi wore the ordinary squaw's dress and moccasins, with many silver ornaments, and a large blanket around her shoulders touching the ground. Hasjelti approached dancing, and sprinkled meal over the buffalo robe, and the invalid stood upon the robe. Hasjelti, followed by Zaadoltjaii, again entered the circle and sprinkled meal upon the robe. The goddess Yebahdi following, stood within the circle some 20 feet from the robe on the east side and facing west. Hasjelti, amidst hoots and antics, sprinkled meal upon the invalid, throwing both his hands upward. Immediately Zaadoltjaii, with arrow in the left hand and rattle in the right, threw both hands up over the invalid amidst hoots and antics. They then passed to Yebahdi, who holds with both hands a basket containing the two yellow ears of corn wrapped with pine twigs that were used in the children's ceremony, and indulged in similar antics over the goddess. As each representative of the gods threw up his hands she raised her basket high above and in front of her head. Hasjelti, together with Zaadoltjaii and Yebahdi, then passed around within the circle to the other three points of the compass. At each point Yebahdi took her position about 20 feet from the buffalo robe, when Hasjelti and Zaadoltjaii repeated their performances over the invalid and then over Yebahdi each time she elevated the basket. The invalid then entered the lodge, followed by the representatives of the gods, who were careful to remove their masks before going in. The invalid sat on the cornstalk in the center of the sand painting, facing east. Zaadoltjaii stepped upon the painting, and taking the little medicine gourd from the hands of the rainbow goddess, dipped the cedar twig into the



medicine water and sprinkled the painting, beginning at the south side. Zaadoltjail gave the invalid a draft from the gourd, and waving the gourd from left to right formed a circle amidst the wildest cries. He gave three more drafts to the invalid, each time waving the gourd around the invalid with a wave toward the east. He then placed the palm of his hand over the feet of all the figures, beginning with the figure at the south end, west side; running up that line he began with the figure on the north end east side, running down that line; he then placed his hands to the soles of the feet of the invalid, hooting twice; then the heart of the invalid was touched in the same manner with the palm of the right hand, the left hand being placed to his back. The body was pressed in this way four times amid loud cries. This was repeated upon the invalid. After touching each figure of the painting, the right hand was placed to the forehead of the invalid and the left hand to the back of the head, and the head pressed in this way on all sides. The song-priest put live coals before the invalid and upon them sprinkled tobacco and water, the fumes of which the invalid inhaled. An attendant then threw the coals out of the fire opening, and the song-priest gathered the twelve turkey wands from around the painting while the inmates of the lodge hastened forward to press their hands upon what remained of the figures, then drawing a breath from their hands, they pressed them upon their bodies that they might be cured of any infirmities, moral or physical, after which four men gathered at the points of the compass and swept the sand to the center of the painting, and placing it in a blanket deposited it a short distance from the lodge.

#### NINTH DAY.

#### FIRST CEREMONY.

The final decoration of masks with ribbons, plumes, etc., began at sunrise and consumed most of the morning. About noon two sticks 1 inch in diameter and 6 inches long were colored; one, of piñon, was painted black, the other, of cedar, was colored red. Three medicine tubes were made, one black, one red, and one blue. These were placed in a basket half filled with meal; the basket stood in the niche behind the song-priest. Two men personated Naiyenesgony and Tobaidischinni. Naiyenesgony's body was painted black (from the embers of a burnt weed of which specimens were procured) and on the outside of his legs below the knee, on the upper arms, breast and scapula were bows in white but without arrows. Tobaidischinni had his body painted with the scalp knot in white in relative positions to the bows on Naiyenesgony. A third man, personating the turquois hermaphrodite Ahsonnutli, wore the usual squaw's dress with a blanket fastened over the shoulders reaching to the ground. Her mask was blue. The three left the lodge carrying their masks in their hands. Passing some distance down the avenue to the east they put on their masks and returned to the lodge.



A buffalo robe had been spread in front of the lodge. Just as the maskers returned, the invalid, wrapped in a fine red Navajo blanket and bearing a basket of sacred meal, stepped upon the robe; he had before stood in front of the lodge by the side of the song-priest. The many spectators on foot and horseback clad in their rich blankets formed a brilliant surrounding for this ceremony, which took place just at the setting of the sun. Naiyenesgony carried in his right hand a large lava celt which was painted white. Tobaidischinni followed next carrying in his right hand the black wood stick which had been prepared in the morning, and in his left hand the red stick. Ahsonnutli followed with bow and arrow in the left hand and an arrow in the right with a quiver thrown over the shoulder.

Naiyenesgony drew so close to the invalid that their faces almost touched and pointed his celt toward the invalid. Tobaidischinni then approached and in the same manner pointed the sticks toward him, after which he was approached by Ahsonnutli with her bow and arrows. This was repeated on the south, west, and north sides of the invalid; each time the invalid partially turned his arm, shoulder, and back to sprinkle meal upon the gods. The gods then rushed to the entrance of the medicine lodge repeating the ceremony there, when they hurried to the south side of the lodge (the invalid having returned to the lodge; the buffalo robe was carried in by an attendant). The gods went from the south side of the lodge to the west and then to the north performing the same ceremony. As the invalid had spent many days in the lodge and the disease at each day's ceremony exuded from his body, it was deemed necessary that these gods should go to the four points of the compass and draw the disease from the lodge. When they entered the lodge the buffalo robe had been spread in front of the song-priest with its head north. Upon this robe each god knelt on his left knee, Naiyenesgony on the north end of the robe, Ahsonnutli on the south end, and Tobaidischinni between them, all facing east. The song-priest, followed by the invalid, advanced to the front of the line carrying the basket containing the medicine tubes. He sprinkled Naiyenesgony with corn pollen, passing it up the right arm over the head and down the left arm to the hand. He placed the black tube in the palm of the left hand of the god, the priest chanting all the while a prayer. The red tube was given with the same ceremony to Tobaidischinni, and the blue tube with the same ceremony to Ahsonnutli. The quiver was removed from Ahsonnutli before she knelt. The song-priest, kneeling in front of Naiyenesgony, repeated a long litany with responses by the invalid, when the gods left the lodge led by Naiyenesgony who deposited his tube and stick in a piñon tree, Tobaidischinni depositing his in a cedar tree, and Ahsonnutli her's in the heart of a shrub.

#### SECOND CEREMONY.

The scene was a brilliant one. Long before the time for the dance a line of four immense fires burned on each side of the avenue where the

dance was to take place, and Navajo men and women clad in their bright colored blankets and all their rare beads and silver encircled each fire. Logs were piled 5 or 6 feet high. In addition to these eight fires there were many others near and far, around which groups of gamblers gathered, all gay and happy. Until this night no women but those who carried food to the lodge had been present at any of the ceremonies except at the initiation of the children. To say that there were 1,200 Navajo would be a moderate calculation. This indeed was a picture never to be forgotten. Many had been the objections to our sketching and writing, but throughout the nine days the song-priest stood steadfastly by us. One chief in particular denounced the theurgist for allowing the medicine to be put on paper and carried to Washington. But his words availed nothing. We were treated with every consideration. We were allowed to handle the masks and examine them closely, and at times the artists working at the sand painting really inconvenienced themselves and allowed us to crowd them that we might observe closely the many minute details which otherwise could not have been perceived, as many of their color lines in the skirt and sash decorations were like threads. The accompanying sketches show every detail.

The green or dressing room was a circular inclosure of pine boughs at the end of the avenue. It was about 10 feet high by 20 feet in diameter made of piñon branches with their butts planted in the ground, their tops forming a brush or hedge. Within this inclosure the masks were arranged in a row on the west side. A large fire burned in the center affording both heat and light. The different sets, when a change of dress from one set of men to another was to be made, repaired to this green room for that purpose. This inclosure was also the resort during the night for many Indians who assisted the dancers in their toilets.

At 10 o'clock the ceremonies opened by the entrance upon the avenue of the song-priest who came from the green room. He wore a rich red blanket and over this a mountain lion skin; immediately after him followed Hasjelti, leading the four Etsethle (the first ones). These represented first, natan (corn); second, natin (rain); third, nanase (vegetation); fourth, jadetin (corn pollen). Their masks were blue ornamented with feathers and were similar to the masks worn by the dancers; their bodies were painted white with many rare beads around their necks, and they wore loin skirts with silver belts; a gray fox skin was attached pendant to the back of the belt, and blue stockings, tied with red garters, and moccasins completed their dress. They carried in their right hands gourd rattles painted white. The handles of these may be of any kind of wood, but it must be selected from some tree near which lightning has struck, but not of the wood of the tree struck by lightning. Corn pollen was in the palms of their left hands and in the same hand they carried also a piñon bough. Hasjelti wore a suit of velvet ornamented with silver buttons; he never speaks except by signs. They

advanced single file with a slow regular step and when within 20 feet of the lodge the priest turned and faced Hasjelti and repeated a short prayer, when the Etsethle sang.

## SONG OF THE ETSETHLE.

From below (the earth) my corn comes  
I walk with you.

From above water young (comes)  
I walk with you.

From above vegetation (comes to the earth)  
I walk with you.

From below the earth corn pollen comes  
I walk with you.

These lines are repeated four times. The first line indicates that corn is the chief subsistence; the second, that it is necessary to pray to Hasjelti that the earth may be watered; the third, that the earth must be embraced by the sun in order to have vegetation; the fourth, that pollen is essential in all religious ceremonies. The Etsethle signify doubling the essential things by which names they are known, corn, grain, etc., they are the mystic people who dwell in canyon sides unseen. After the song the invalid with meal basket in hand passed hurriedly down the line of gods and sprinkled each one with meal, passing it from the right hand up to the right arm, to the head then down the left arm to the hand, placing a pinch in the palm of the left hand. The invalid then returned and stood to the north side of Hasjelti who was to the left of the song-priest. The theurgist stood facing natan (corn) and offered a prayer which was repeated by the invalid. Continency must be observed by the invalid during the nine days ceremonial and for four days thereafter.

## PRAYER TO THE ETSETHLE.

"People, you come to see us; you have a house in the heart of the rocks; you are the chief of them; you are beautiful. Come inside of our houses. Your feet are white; come into our house! Your legs are white; come into our house! Your bodies are white; come into our house! Your face is white; come into our house! Old man, this world is beautiful; the people look upon you and they are happy. This day let all things be beautiful."

This prayer is repeated many times, merely substituting for old man old woman, then youth, young girl, boy, then all children. The old man and woman spoken of are not the first old man and woman in the myth of the old man and woman of the first world. After the prayer the song-priest and invalid took seats by the entrance of the lodge. Hasjelti took his position to the west end and to the north of the line of the Etsethle. He remained standing while the four slowly raised

the right foot squarely from the ground, then on the toe of the left foot, which motion shook the rattle. In a short time Hasjelti passed down the line hooting. He passed around the east end, then returned up the north side to his former position, and again hooting, resumed the leadership of the Etsethle, who gave a long shake of the rattle as soon as Hasjelti stood in front of them. They then followed their leader to the dressing room.

## CONCLUSION—THE DANCE.

The song-priest having returned to the green room, emerged therefrom, followed by Hasjelti, who carried a fawn skin partially filled with meal, and by twelve dancers and Hostjoghon, holding in each hand a feather wand. The twelve dancers represented the old man and woman six times duplicated. Hasjelti led the dancers and Hostjoghon followed in the rear. When they came near the lodge the song-priest turned and faced the dancers, and being joined by the invalid, he led him down the line of dancers on the north side, the invalid carrying a sacred meal basket, and sprinkled the right side of each dancer. The song-priest and invalid then returned to their seats in front of the lodge. Hasjelti passed down the line on the north side and joined Hostjoghon at the east end of the line, both then passing to the west end, where each one endeavored to be the first to stamp twice upon the ground immediately in front of the leading dancer. This double stamp is given with hoots, and they then returned down the line to the center, when Hasjelti dashes back to the west end, claspings the throat of the fawn skin with his right hand and holding the legs with his left, with both his arms extended to the front. Hostjoghon extending his hands with the feather wands in them, they point the head of the skin and tops of the wands directly in front of them as they stand facing each other, hooting at the same time. Reversing sides by dashing past each other, Hasjelti points his fawn skin to the east while Hostjoghon points his wands to the west. They then return to their respective positions as leader and follower.

After the dance begins Hasjelti passes down the north side and joins Hostjoghon at the east end of the dancers, Hasjelti keeping to the north side of Hostjoghon. Three of the men, representing women, were dressed in Navajo squaw dresses and three of them in Tusayan squaw dresses; they held their arms horizontally to the elbow and the lower arm vertically, and, keeping their feet close together, raised themselves simultaneously on their toes. The dance was begun in single file, the men raising only their right feet to any height and balancing on the left. After a minute or two the line broke, the women passing over to the north side and the men to the south side; almost instantaneously, however, they grouped into a promiscuous crowd, women carrying a pine twig in each hand and the men a gourd rattle in the right hand and a pine twig in the left. The men's bodies were



painted white and were nude, excepting the silk scarfs and mountain lion and other skins worn around the loins. Just before the stamping of the feet in the beginning of the dance, a rattle was shaken by all the male dancers, which was the signal for a peculiar back motion of the right arm and body and one which preceded the actual dancing. The six males lean their bodies to the right side extending the right hand backward, and then bringing it forward in a circular under sweep around to the mouth with a hoot. They then turn and face the east, and bending their bodies toward the south perform the same motion as before, when they turn to the west and repeat it in that direction. At the same time the leader and follower repeat their peculiar performance with the fawn skin and wands to the east and west. Dancing promiscuously for a few moments to song and rattle, the men representing women singing in feminine tones, they form again in two lines, the women as before on the north side. The man at the west end of the male line and the woman at the same end of the female line, meeting each other midway between the lines she passes her right arm through the arm of her partner, his arm being bent to receive it; they pass between the line and are met a short distance from the other end of the line by Hasjelti and Hostjoghon, who dance up to meet them, the movement resembling closely the old-fashioned Virginia reel. The couple then dance backward between the lines to their starting point, then down again, when they separate, the man taking his place in the rear of the male line and the woman hers in the rear of the female line. This couple starting down the second time, the man and woman immediately next in line lock arms and pass down in the same manner, Hasjelti and Hostjoghon scarcely waiting for the first couple to separate before dancing up to meet the second couple; the remaining couples following in like order until the first couple find themselves in their former position at the head of the line. Now a group dance is indulged in for a minute or two when lines are again formed, and a second figure exactly like the first is danced. This figure was again repeated without variation, after which the men and women fell into single file, and, led by Hasjelti and followed by Hostjoghon, left the dancing ground. They did not go to the green, however, but moved off a short distance to rest for a moment and returned. Upon each return the invalid passed down the line on the north side sprinkling each dancer with meal, Hasjelti and Hostjoghon performing with the fawn skin and wands. This dance of four figures was repeated twelve times, each time the dancers resting but a moment. After the twelve dances the dancers passed to the green room, where they were relieved by a second set of men. The second series of dances were exactly like the first. There were twenty-one dances, four figures in each dance, and each time the dancers appeared they were sprinkled with meal by the invalid, while Hasjelti and Hostjoghon performed their antics with fawn skin and wands. The third series embraced all the dances ex-



actly like the above. The fourth series embraced nineteen dances. The only variation in this was that the leaders were often more clownish in their performances, and upon several occasions only four men representing women appeared. In this case two men danced together. Some of the dancers dropped out from weariness, which caused diminution in some of the sets. The last dance closed at the first light of day. The song-priest had preceded the last dancers to the green room and awaited their arrival to obtain the masks, which were his special property.

#### MYTHS OF THE NAVAJO.

##### CREATION OF THE SUN.

The first three worlds were neither good nor healthful. They moved all the time and made the people dizzy. Upon ascending into this world the Navajo found only darkness and they said "We must have light."

In the Ute Mountain lived two women, Ahsonnutli, the turquoise hermaphrodite, and Yolaikaiason, the white-shell woman. These two women were sent for by the Navajo, who told them they wished light. The Navajo had already partially separated light into its several colors. Next to the floor was white indicating dawn, upon the white blue was spread for morning, and on the blue yellow for sunset, and next was black representing night. They had prayed long and continuously over these, but their prayers had availed nothing. The two women on arriving told the people to have patience and their prayers would eventually be answered.

Night had a familiar, who was always at his ear. This person said, "Send for the youth at the great falls." Night sent as his messenger a shooting star. The youth soon appeared and said, "Ahsonnutli, the ahstjeohltoi (hermaphrodite), has white beads in her right breast and turquoise in her left. We will tell her to lay them on darkness and see what she can do with her prayers." This she did.<sup>1</sup> The youth from the great falls said to Ahsonnutli, "You have carried the white-shell beads and turquoise a long time; you should know what to say." Then with a crystal dipped in pollen she marked eyes and mouth on the turquoise and on the white-shell beads, and forming a circle around these with the crystal she produced a slight light from the white-shell bead and a greater light from the turquoise, but the light was insufficient.

Twelve men lived at each of the cardinal points. The forty-eight men were sent for. After their arrival Ahsonnutli sang a song, the men sitting opposite to her; yet even with their presence the song failed to secure the needed light. Two eagle plumes were placed upon each cheek of the turquoise and two on the cheeks of the white-shell beads

<sup>1</sup> The old priest relating this myth now produced a pouch containing corn pollen and a crystal, which he dipped in the pollen and said, "Now we must all eat of this pollen and place some on our heads, for we are to talk about it."

and one at each of the cardinal points. The twelve men of the east placed twelve turquoises at the east of the faces. The twelve men of the south placed twelve white-shell beads at the south. The twelve men of the west placed twelve turquoises at the west. Those of the north placed twelve white-shell beads at that point. Then with the crystal dipped in corn pollen they made a circle embracing the whole. The wish still remained unrealized. Then Ahsonnutli held the crystal over the turquoise face, whereupon it lighted into a blaze. The people retreated far back on account of the great heat, which continued increasing. The men from the four points found the heat so intense that they arose, but they could hardly stand, as the heavens were so close to them. They looked up and saw two rainbows, one across the other from east to west, and from north to south. The heads and feet of the rainbows almost touched the men's heads. The men tried to raise the great light, but each time they failed. Finally a man and woman appeared, whence they knew not. The man's name was Atseatsine and the woman's name was Atseatsan. They were asked "How can this sun be got up." They replied, "We know; we heard the people down here trying to raise it, and this is why we came." "Chanteen" (sun's rays), exclaimed the man, "I have the chanteen; I have a crystal from which I can light the chanteen, and I have the rainbow; with these three I can raise the sun." The people said, "Go ahead and raise it." When he had elevated the sun a short distance it tipped a little and burned vegetation and scorched the people, for it was still too near. Then the people said to Atseatsine and Atseatsan, "Raise the sun higher," and they continued to elevate it, and yet it continued to burn everything. They were then called upon to "lift it higher still, as high as possible," but after a certain height was reached their power failed; it would go no farther.

The couple then made four poles, two of turquoise and two of white-shell beads, and each was put under the sun, and with these poles the twelve men at each of the cardinal points raised it. They could not get it high enough to prevent the people and grass from burning. The people then said, "Let us stretch the world;" so the twelve men at each point expanded the world. The sun continued to rise as the world expanded, and began to shine with less heat, but when it reached the meridian the heat became great and the people suffered much. They crawled everywhere to find shade. Then the voice of Darkness went four times around the world telling the men at the cardinal points to go on expanding the world. "I want all this trouble stopped," said Darkness; "the people are suffering and all is burning; you must continue stretching." And the men blew and stretched, and after a time they saw the sun rise beautifully, and when the sun again reached the meridian it was only tropical. It was then just right, and as far as the eye could reach the earth was encircled first with the white dawn of day, then with the blue of early morning, and all things were per-

fect. And Ahsonnutli commanded the twelve men to go to the east, south, west, and north, to hold up the heavens (Yiyanitsinni, the holders up of the heavens), which office they are supposed to perform to this day.

## HASJELTI AND HOSTJOGHON.

Hasjelti and Hostjoghon were the children of Ahsonnutli, the turquoise, and Yolaikaiason (white-shell woman, wife of the sun). Ahsonnutli placed an ear of white corn and Yolaikaiason an ear of yellow corn on the mountain where the fogs meet. The corn conceived, the white corn giving birth to Hasjelti and the yellow corn to Hostjoghon. These two became the great song-makers of the world. They gave to the mountain of their nativity (Henry Mountain in Utah) two songs and two prayers; they then went to Sierra Blanca (Colorado) and made two songs and prayers and dressed the mountain in clothing of white shell with two eagle plumes placed upright upon the head. From here they visited San Mateo Mountain (New Mexico) and gave to it two songs and prayers, and dressed it in turquoise, even to the leggings and moccasins, and placed two eagle plumes on the head. Hence they went to San Francisco Mountain (Arizona) and made two songs and prayers and dressed that mountain in abalone shells with two eagle plumes upon the head. They then visited Ute Mountain and gave to it two songs and prayers and dressed it in black beads. This mountain also had two eagle plumes on its head. They then returned to the mountain of their nativity to meditate, "We two have made all these songs."

Upon inquiring of their mothers how they came into existence, and being informed, they said, "Well, let our number be increased; we can not get along with only two of us." The woman placed more yellow and white corn on the mountain and children were conceived as before. A sufficient number were born so that two brothers were placed on each of the four mountains, and to these genii of the mountains the clouds come first. All the brothers consulted together as to what they should live upon and they concluded to make game, and so all game was created.

Navajo prayers for rain and snow are addressed to Hasjelti and Hostjoghon. These gods stand upon the mountain tops and call the clouds to gather around them. Hasjelti is the mediator between the Navajo and the sun. He prays to the sun, "Father, give me the light of your mind, that my mind may be strong; give me some of your strength, that my arm may be strong, and give me your rays that corn and other vegetation may grow." It is to this deity that the most important prayers of the Navajo are addressed. The lesser deities have shorter prayers and less valuable offerings made to them. Hasjelti communicates with the Navajo through the feathered kingdom, and for this reason the choicest feathers and plumes are placed in the cigarettes and attached to the prayer sticks offered to him.

## THE FLOATING LOGS.

A man sat thinking, "Let me see; my songs are too short; I want more songs; where shall I go to find them?" Hasjelti appeared and, perceiving his thoughts, said, "I know where you can go to get more songs." "Well, I much want to get more, and I will follow you." When they reached a certain point in a box canyon in the Big Colorado River they found four gods (the Hostjobokon) at work hewing logs of cottonwood. Hasjelti said, "This will not do; cottonwood becomes water-soaked; you must use pine instead of cottonwood." The Hostjobokon then began boring the pine with flint, when Hasjelti said, "That is slow work," and he commanded the whirlwind to hollow the log. A Jerusalem cross was formed with one solid log and a hollow one. The song-hunter entered the hollow log and Hasjelti closed the end with a cloud, that the water of the river might not enter when the logs were launched upon the great waters. The Hostjobokon, accompanied by their wives, rode upon the logs, a couple sitting on the end of each cross arm. These were accompanied by Hasjelti, Hostjoghon, and two Naaskiddi, who walked on the banks to ward the logs off from the shore. Hasjelti carried a squirrel skin filled with tobacco from which to supply the gods on their journey. Hostjoghon carried a staff ornamented with eagle and turkey plumes and a gaming ring with two humming birds tied to it with white cotton cord. The two Naaskiddi carried staffs of lightning.<sup>1</sup> After floating a long distance down the river they came to waters that had a shore on one side only, and they landed. Here they found people like themselves. These people, on learning of the song-hunter's wish, gave to him many songs and they painted pictures on a cotton blanket and said, "These pictures must go with the songs. If we give this blanket to you you will lose it. We will give you white earth and black coals which you will grind together to make black paint, and we will give you white sand, yellow sand, and red sand, and for the blue paint you will take white sand and black coals with a very little red and yellow sand. These together will give you blue."<sup>2</sup>

The song-hunter remained with these people until the corn was ripe. There he learned to eat corn and he carried some back with him to the Navajo, who had not seen corn before, and he taught them how to raise it and how to eat it.

As the logs would not float upstream the song-hunter was conveyed by four sunbeams, one attached to each end of the cross-logs, to the box canyon whence he emerged. Upon his return he separated the logs, placing an end of the solid log into the hollow end of the other and planted this great pole in the river, where to this day it is to be seen by those so venturesome as to visit this point.

<sup>1</sup>The Naaskiddi are hunchbacks; they have clouds upon their backs, in which seeds of all vegetation are held.

<sup>2</sup>The Navajo will not use real blue coloring in their sand painting, but adhere strictly to the instructions of the gods. They do, however, use a bit of vermilion, when it can be obtained, to heighten the red coloring in the pouches.



The old song priest who related this myth to me regretted that so few of his people now visited the sacred spot.

"When I was young," he said, "many went there to pray and make offerings."

## NAIYENESGONY AND TOBAIDISCHINNI.

This world was destroyed five times. The first time by a whirlwind; the second, by immense hail stones; the third, by smallpox, when each pustule covered a whole cheek; the fourth, all was destroyed by coughing; the fifth time Naiyenesgony and Tobaidischinni went over the earth slaying all enemies.

These two boys were born at Tohatkle (where the waters are mated), near Ute Mountain, in Utah; they were the children of Ahsonnutli. Ahsonnutli and Yolaikaiason (the white-shell woman) were the creators of shells. Ahsonnutli had a beard under her right arm and Yolaikaiason had a small ball of flesh under her left arm from which they made all shells. The eyes of Naiyenesgony and Tobaidischinni were shells placed on their faces by Ahsonnutli; the shells immediately becoming brilliant the boys could look upon all things and see any distance without their eyes becoming weary. A stick colored black was placed to the forehead of Naiyenesgony and one colored blue to that of Tobaidischinni. When Naiyenesgony shook his head the stick remained firm on the forehead, but he felt something in the palm of his hand, which proved to be three kinds of seeds, and he said, "We must go by this." When Tobaidischinni shook his head the stick dropped off the forehead and they thought a long time and said, "We must go by this." This is why the deer sheds his horns. In ceremonials the breath is drawn from sticks which are made to represent the originals; the sticks are also held to wounds as a curative.

These two boys grew from infancy to manhood in four days and on the fourth day they made bows and arrows; on the fifth day they began using them. Although they were the children of Ahsonnutli they did not know her as their mother, but supposed her to be their aunt. Frequently they inquired of her where they could find their father. She always told them to stop their inquiries, for they had no father. Finally they said to her, "We know we have a father and we intend to go and look for him." She again denied that they had a father, but they were determined and they journeyed far to the east and came to the house of the sun. The house was of white shell, and the wife of the sun (Yolaikaiason) was also of white shell. The wife inquired of the youths where they were from, and, said she, "What do you want here?" They replied, "We came to hunt our father." When the sun returned to his home in the evening he discovered the youths as soon as he entered his house and he asked, "Where are those two boys from?" The wife replied, "You say you never do anything wrong when you travel; these two boys call you father and I know they are your children." The wife



was very angry. The sun sent the boys off a distance and threw a great roll of black clouds at them intending to kill them, but they were not injured, and they returned to the house. He then pushed them against a sharp stone knife, but they slipped by uninjured. Four times they were thrust against the knife, but without injury. The sun finding his attempts unsuccessful said, "It is so, you are my sons." The sun then ordered Hasjelti and Toneennili (these two were special attendants upon the sun) to build a sweat house and put the boys in, that they might die from the heat. Toneennili made an excavation inside of the sweat house, put the boys into the hole, and placed a rock over the hole and built a fire over the rock. When the rock became very hot the sun ordered Toneennili to sprinkle it four times with water, being careful to keep the entrance to the sweat house closely covered. After a time he uncovered the entrance and removing the rock the sun commanded the boys to come out. He did not expect to be obeyed, as he thought and hoped the boys were dead, but they came out unharmed. The sun then said, "You are indeed my own children; I have tried in vain to destroy you." The boys wished to return to the woman whom they supposed to be their aunt. Before departing the sun asked them what they wished; they said, "We want bows and arrows, knives, and good leggings. There are people around the world eating our people (the Navajo). Some of these people are great giants and some are as small as flies; we wish to kill them with lightning." The sun gave the youths clothing that was invulnerable, and he gave them lightning with which to destroy all enemies, and a great stone knife. They then went over the world. Naiyenesgony killed with the lightning arrows and Tobaidischinni scalped with his knife. After all enemies had been destroyed Naiyenesgony and Tobaidischinni said to the Navajo, "Now we will leave you and return to our home in the Ute Mountains, where the waters are mated, but before leaving you we will give to you the ten songs and prayers that will bring health and good fortune to your people. Tobaidischinni is the parent of all waters.

#### THE BROTHERS.

The Tolchini (a Navajo clan) lived at Wind Mountain. One of the brothers became crazy and he went off a long way, and on his return brought with him a pine bough; a second time he returned with corn, and from each trip he brought something new and had a story to tell about it. His brothers would not believe him, and said, "He is crazy; he does not know what he is talking about." The brothers, however, became very jealous of him, and constantly taunted him with being a crazy liar. The Tolchini left the Wind Mountain and went to a rocky foothill east of San Mateo Mountain. They had nothing to eat but a kind of seed grass. The eldest brother said, "Let us go hunt," and told the crazy brother not to leave the camp. But after five days and nights and no word coming from the brothers he determined to follow

them and help them bring home the game ; he thought they had killed more deer than they could carry. After a day's travel he camped near a canyon, selecting a cavelike place in which to sleep, for he was tired and thirsty. There was much snow, but no water, so he made a fire and heated a rock and made a hole in the ground, and placing the rock in the cavity put in some snow, which melted and furnished him a draft to quench his thirst. Just then he heard a tumult over his head like people passing and he went out to see who made the noise, and he discovered many crows crossing back and forth over the canyon. This was the home of the crow. There were other feathered people also (the chaparral cock was among them). He saw also many fires which had been made by the crows on either side of the canyon. Two other crows arrived and stood near him and he listened hard to hear all that was being said. These two crows cried out, "Somebody says, somebody says." The youth did not know what to make of this. Then a crow from the opposite side of the canyon called, "What is the matter; tell us, tell us; what is wrong?" The two first criers then said, "Two of us got killed; we met two men who told us. They said the two men, who were all the time traveling around (referring to the two brothers of the crazy youth), killed twelve deer and a party of our people went to the deer after they were killed. Two of us who went after the blood of the deer were shot." The crows on the other side of the canyon called, "Which men got killed?" The first crier replied, "The chaparral cock, who sat on the horn of the deer, and the crow, who sat on its backbone." The other called out, "We are not surprised that they were killed; that is what we tell you all the time. If you will go after the dead deer you must expect to be killed." "We will not think of them longer; they are dead and gone. We are talking of things of long ago." The younger brother sat quietly below and listened to everything that was being said.


After a time the crows on the other side of the canyon made a great noise and began to dance. They had many songs at that time. The youth could not see what they were doing, but he listened all the time. After the dance began a great fire was made, and then he could see black objects moving, but he could not distinguish any people. He recognized the voice of Hasjelti. Though the youth was crazy, he remembered everything in his heart. He even remembered the words of the songs that continued all the night; he remembered every word of every song. He said to himself, "I will listen until daylight." These people did not remain on one side of the canyon where the first fires were built, but they crossed and recrossed in their dance and had fires on both sides of the canyon. They danced back and forth until daylight (on the ninth night of the Hasjelti Dailjis was a repetition of this dance), when all the crows and the other birds flew away to the west. All that he saw after they left was the fires and smoke. The crazy youth then started off in a run to his brothers' camp to tell what he had seen and heard. His

brothers were up early and saw the boy approaching. They said, "I bet he will have lots of stories to tell. He will say he saw something no one ever saw, or somebody jumped on him." And the brother-in-law who was with them said, "Let him alone; when he comes into camp he will tell us all, and I believe these things do happen, for he could not make up these things all the time."

The camp was surrounded by piñon brush and a large fire burned in the center of the inclosure; there was much meat roasting over the fire. As soon as the youth reached the camp he raked over the coals and said, "I feel cold." The brother-in-law replied, "It is cold. When people camp together they tell stories to one another in the mornings; we have told ours and we must now hear yours." The youth related his experiences of the past night. He said, "Where I stopped last night was the worst camp I ever had." The brothers kept their backs to the youth and pretended not to pay any attention, but the brother-in-law listened and questioned him. He continued, "I never heard such a noise." The brothers then remarked, "I thought he would say something like that" (they were jealous of this crazy brother, he saw so much they could not see). The brother-in-law was inclined to believe the youth's story and asked what kind of people made the noise. "I do not know. They were strange people to me, but I do know they danced all night back and forth across the canyon, and I know my brothers killed twelve deer, and afterwards killed two of their people who went for the blood of the deer. I heard them say, 'That is what must be expected if you will go to such places you must expect to be killed.'" The elder brother began thinking and without turning toward the youth asked, "How many deer did you say were killed?" and he answered "twelve." Then the older brother said, "Well, sir, you have told me many stories and I never believed you, but this story I do believe. What is the matter with you that you know all these things? How do you know these things and find out these things?" The youth replied, "I do not know how, but all these things come to my mind and my eyes." The elder brother said, "I will now give more thought to you and study how you find out all about these things. We have a lot of meat and we did not know how to get it home; now that you have come let us return; you shall carry the meat." When halfway home they were about to descend a mesa, and when on the edge they sat down to rest; then they saw far down the mesa four mountain sheep, and the brothers commanded the youth to kill one for them. They said, "Our meat is dry; your legs are fresh, so you will kill the sheep." The youth succeeded in heading off the sheep by hiding in a bush (*Bigelovia Douglasii*) sometimes called sage brush but it is not the true sage brush. The sheep came directly toward him; he aimed his arrow at them, but before he could pull the bow his arm stiffened and became dead and the sheep passed by. All the sheep

<sup>1</sup> The *Bigelovia Douglasii* is made into rings and used in the ceremonial Hasjelti Dailjis with direct reference to this occurrence.

passed him, but he again headed them off by hiding in the stalks of a large yucca.<sup>1</sup> The sheep passed within five steps of him, and again when the time to pull the bow came his arm stiffened. The crow people were watching him all the time. He again followed the sheep and got ahead of them and hid behind a birch tree in bloom; he had his bow ready, but as the sheep approached him they became gods. The first one was Hasjelti, the second was Hostjoghon, the third was Naaskiddi, the fourth one was Hadatchishi. At this strange metamorphosis the youth was greatly alarmed, he dropped his bow and fell to the ground senseless. Hasjelti stood at the east side of the youth, Hostjoghon to the south, Naaskiddi to the west, and Hadatchishi to the north of him. Each had a rattle, which was used to accompany the songs for the recovery of the youth. They also traced with their rattle in the sand this emblem, meaning a figure of a man, and drew parallel lines at the head and feet with the rattle. When this was done the youth recovered and the gods had again assumed the form of sheep. They asked the youth why he had tried to shoot them. "You see you are one of us," they said. The youth had become transformed into a sheep. "There is to be a dance far off to the north beyond Ute Mountain; we want you to go with us to the dance. We will dress you like ourselves and teach you to dance; we will then go over the world." The brothers who watched from the mesa top wondered what the trouble could be. They could not see the gods. They saw the youth lying on the ground and said, "We must go and see what is the matter." On reaching the place they found that their young brother had gone. They saw where he had lain and where the people had worked over him. They began crying and said, "For a long time we would not believe him, and now he has gone off with the sheep." They made many efforts to head off the sheep, but without success, and they cried all the more, saying, as they returned to the mesa, "Our brother told us the truth and we would not believe him; had we believed him he would not have gone off with the sheep; perhaps some day we will see him."



At the dance the sheep found seven others like themselves. This made their number twelve. The seven joined the others in their journey around the world. All people let them see their dances and learn their songs. Then all the number excepting the youth talked together and they said, "There is no use keeping him with us longer (referring to the youth); he has learned everything; he may as well go now and tell his people and have them do as we do." The youth was instructed to have twelve in the dance, six gods and six goddesses, with Hasjelti to lead them. He was told to have his people make masks to represent them. It would not do to have twelve Naas-

<sup>1</sup> Ceremonial rings are also made of the Spanish bayonet (yucca).



kiddi represented among the Navajo, for they would not believe it and there would be trouble. They could not learn all of their songs. The youth returned to his brothers, carrying with him all songs, all medicine, and clothing.

THE OLD MAN AND WOMAN OF THE FIRST WORLD.

In the lower world four gods were created by Etseastin and Etseasun. These gods were so annoyed by ants that they said, "Let us go to the four points of the world." A spring was found at each of the cardinal points, and each god took possession of a spring, which he jealously guarded.


Etseastin and Etseasun were jealous because they had no water and they needed some to produce nourishment. The old man finally obtained a little water from each of the gods and planted it, and from it he raised a spring such as the gods had. From this spring came corn and other vegetation. Etseastin and Etseasun sat on opposite sides of the spring facing each other, and sang and prayed and talked to somebody about themselves, and thus they originated worship. One day the old man saw some kind of fruit in the middle of the spring. He tried to reach it but he could not, and asked the spider woman (a member of his family) to get it for him. She spun a web across the water and by its use procured the fruit, which proved to be a large white shell, quite as large as a Tusayan basket. The following day Etseastin discovered another kind of fruit in the spring which the spider woman also brought him; this fruit was the turquoise. The third day still another kind of fruit was discovered by him and obtained by the spider woman; this was the abalone shell. The fourth day produced the black stone bead, which was also procured.

After ascending into the upper world Etseastin visited the four corners to see what he could find. (They had brought a bit of everything from the lower world with them). From the east he brought eagle feathers; from the south feathers from the bluejay; in the west he found hawk feathers, and in the north speckled night bird (whippoorwill) feathers. Etseastin and Etseasun carried these to a spring, placing them toward the cardinal points. The eagle plumes were laid to the east and near by them white corn and white shell; the blue feathers were laid to the south with blue corn and turquoise; the hawk feathers were laid to the west with yellow corn and abalone shell; and to the north were laid the whippoorwill feathers with black beads and corn of all the several colors. The old man and woman sang and prayed as they had done at the spring in the lower world. They prayed to the east, and the white wolf was created; to the south, and the otter appeared; to the west, and the mountain lion came; and to the north, the beaver. Etseastin made these animals rulers over the several points from which they came.



When the white of daylight met the yellow of sunset in mid-heavens they embraced, and white gave birth to the coyote; yellow to the yellow fox. Blue of the south and black of the north similarly met, giving birth, blue to blue fox and north to badger.

Blue and yellow foxes were given to the Pueblos; coyote and badger remain with the Navajo; but Great Wolf is ruler over them all. Great Wolf was the chief who counseled separation of the sexes.



# INDEX.

A.	Page.	B.	Page.
Acoma, arrival of the Asanyumu at.....	30	Badger people leave Walpi.....	31
direction of kivas of .....	116	Baho, use of, in kiva consecratory cere- monies.....	119-120, 129, 130
kiva trap-doors at .....	207	Balcony, notched and terraced.....	187
Adobe, use in Tusayan.....	54, 78	Banded masonry.....	145
use in Zuñi attributed to foreign in- fluence.....	139	Bandelier, A. F., description of chimney.....	173
necessity for protecting against rain.....	156	explorations of .....	197
used in Spanish churches.....	224	on ancient stone inclosures.....	216
Adobe balls used in garden walls.....	146	Bat house, description of ruin of.....	52
Adobe bricks, in Hawikut church.....	81	Bátñi, the first pueblo of the Snake peo- ple of Tusayan.....	18
use modern in Zuñi.....	138	Bedsteads not used by Pueblos.....	214
Adobe mortar, in Tâaaiyalana structures.....	90	Beams, Tusayan kivas, taken from Span- ish church at Shumopavi.....	76
Cibola and Tusayan use of, compared.....	137	for supporting upper walls.....	144
Adobe walls on stone foundation at Moen- kopi.....	78	modern finish of .....	149
Áikoka. See Acoma.....	30	construction of steps upon.....	162
Aiyáhokwi, the descendants of the Asa at Zuñi.....	30	for supporting passageway wall.....	181
Alleyway, Hawikuh.....	81	Chaco pueblos, how squared.....	184
Altar, conformity of, to direction of kiva.....	116	Bear people, settlement in Tusayan of the.....	20, 26
Andiron, Shumopavi.....	176	removal to Walpi of the.....	21, 27
Annular doorway.....	192, 193	movements of.....	27, 30, 31, 38
Apache, inroads upon Tusayan by the.....	25, 26, 35	Bear-skin-rope people, settlement in Tu- sayan of the.....	26, 27
exposure of southern Cibola to the.....	96	Benches or ledges of masonry, Zuñi rooms.....	110
Appropriations and expenditures for 1886-'87.....	xxxvi	Tusayan kivas.....	121, 123, 125
Architectural nomenclature.....	220, 223	Mashongnavi mungkiva.....	127
Architecture, comparison of construc- tional details of Tusayan and Cibola.....	100-223	around rooms of pueblo houses.....	213
adaption to defense.....	226, 227	Bigelovia Douglasii (sage brush) used as thatch to Navajo sweat-house.....	239
adaption to environment.....	225, 226, 227, 228	used to produce smoke in sweat house.....	240, 244
Art, textile and fictile, degree of Pueblo advancement in.....	227	Biloxi Indians, linguistic researches among.....	xx
Arts of Cibola and Tusayan closely re- lated.....	224	Bins for storage in Tusayan rooms.....	109, 209, 210
Asa, migrations of the.....	30, 31	Blankets formerly used to cover door- ways.....	182, 188, 189, 194
language of the.....	37	Blue Jay people, settlement in Tusayan of the.....	26, 27
houses of, Hano.....	61	Bond stones used in pueblo walls.....	144, 198
Asanyumu. See Asa.		Boss, or andiron, Shumopavi.....	176
Awatubi, survey of.....	14	Bourke, Capt. J. G., Pueblo vases, etc., presented by.....	xxv
Spanish mission established at.....	22	Boundary line, Hano and Sichumovi.....	36
when and by whom built.....	29	Boundary mark, Shumopavi and Oraibi.....	28
settlement of the Asa at.....	30	Boxes for plumes.....	210
attacked by the Walpi.....	34	Bricks of adobe modern in Zuñi.....	138
description of ruins of.....	49, 50	Brothers (The), Navajo myth.....	280-284
possession of sheep by the.....	50	Brush, use of, in roof construction.....	150
clay tubes used as roof drains at.....	155	Brush shelters.....	217-219
fragments of passage wall at.....	181		
Aztecs, ruined structures attributed to the.....	225		

	Page.		Page.
Burial custom of K'iakima natives.....	86	Chimneys, traces of in K'iakima .....	85
Burial inclosures at K'iakima.....	147	remains of, at Matsaki.....	86
Burial place of Zuñi .....	148	Tusayan.....	102
Burrowing Owl people, settlement in Tusayan of the.....	26	Zuñi.....	111
Bushotter, Geo., work of.....	xxix	described and figured.....	167-180
Buttress, formerly of Halona, existing in Zuñi .....	88, 89	Chukubi pueblo, built by the Squash people.....	25
Buttress projections, Zuñi .....	111	description.....	58, 59
Tusayan rooms .....	109, 110	fragments of passage wall at .....	181
girders supported by .....	144	Church, Shumopavi, established by Spanish monks.....	75, 76
chimney supported by .....	172, 173	Hawikuh.....	81, 138
support of passageway roofs by.....	181	Ketchipauan, remains of.....	81, 82
		in court of Zuñi.....	98, 138, 148
		See Mission.	
C.		Churches established in Zuñi and Tusayan .....	224
Cages for eagles at Zuñi.....	214	Cibola, ruins and inhabited villages of..	80-99
Canyon de Chelly, proposed study of ruins of .....	14	architecture of compared with that of Tusayan .....	100-223
Tusayan, tradition concerning villages of .....	19	See Zuñi.	
early occupancy of, by the Bear people at Tusayan .....	20	Circular doorway of Kin-tiel described ..	192
occupied by the Asa .....	30	Circular kivas, antiquity of .....	116
use of whitewash in cliff houses of .....	74, 145	traditional references to .....	135
circular kivas of .....	117, 133	absent in Cibolan pueblos .....	224
finish of roofs of houses of .....	150, 151	Circular room at Oraibi Wash .....	54-55
doorway described and figured .....	190	Circular rooms at Kin-tiel.....	93
cliff dwellings of .....	217	Circular wall of kiva near Sikyatki.....	117
Casa Blanca, traces of whitewashing at ..	145	Clay surface of pueblo roofs .....	151
Castañeda's account of Cibolan milling ..	211, 212	Clay tubes used as roof drains.....	155
Cattle introduced into Tusayan.....	22	Cliff dwellings, Moen-kopi .....	54
Cave lodges occupied in historic times ..	225	use of whitewash in .....	74
Cave used by inhabitants of Kwaituki ..	57	absence of chimneys in .....	168
Ceiling plan of Shupaulovi kiva .....	123, 125, 126	developed from temporary shelters ..	217
Ceilings, retention of original appearance of rooms through nonrenovation of.....	89	occupied in historic times .....	225
Cellars not used in Tusayan and Cibola ..	143	Climatic conditions, effect of, upon pueblo architecture.....	140, 227
Ceremonial chamber. See Kiva.		Clustering of Taaaiyalana ruins .....	89-90
Ceremonial paraphernalia of Tusayan taken by the Navajo .....	50	Cochiti claimed to be a former Tewa pueblo.....	37
Ceremonies connected with Tusayan house-building .....	100-104, 168	Comecrudo Indians, linguistic researches among .....	xxi
Ceremonies accompanying kiva construction .....	115, 118	Communal village, development of pueblo architecture from conical lodge to ..	226
Ceremonies performed at placing of Zuñi ladders.....	160	Consecration of kivas.....	129
Chaco ruins, character of.....	14, 70	Contours represented on plans, interval of .....	45
compared with Kin-tiel.....	92	Cooking, pueblo method of .....	164
finish of masonry of .....	140, 226	Cooking pits and ovens described.....	162-166, 176-177
upper story partitions of, supported by beams .....	144	Cooking stones of Tusayan, names of .....	104
finish of woodwork of .....	149, 184	Copings of walls described .....	151-152
symmetry of arrangement of outer openings of .....	195	Coping of hatchways.....	203
loop-holes in walls of.....	198	Coping. See Roof-coping.	
Chairs, lack of in Pueblo houses .....	212	Cords, used for suspending chimney .....	170
Chair of modern form in Zuñi.....	213	Corner stones of Tusayan kivas.....	119
Chalowe, description of.....	83	Corrals, Payupki .....	59
Chants in Navajo ceremonial.....	245, 246	Sichumovi .....	62-63
Charred roof timbers of Tusayan kiva ..	120	Hawikuh .....	81
Children, initiation of, in Navajo ceremonial .....	266, 267	Ketchipauan .....	81
Chimney. See Fireplace.		modern, at K'iakima .....	85
Chimney-hoods, how constructed .....	169-175	how constructed .....	146
		described in detail .....	214-217
		Cotton cultivated by the Tusayan .....	33
		Courts, Mishiptonga .....	52
		Kwaituki .....	56







	Page.		Page.
Hinged sashes not in use in Zuñi.....	196	Kin-tiel, finish of gateway jambs at .....	181
Hinges of Pueblo doors.....	184	circular doorway at, described .....	192, 193
Hodge, F. Webb, on stone-close of Hala- lona.....	193	openings at, of uniform height.....	194
Hoffman, W. J., work of.....	XXI-XXIII, XXIX	site of .....	224
Holmes, William H., work.....	xxv, xxvi	Kisákobi, description of pueblo of.....	21
on ruins of the San Juan.....	147	Kishoni, or uncovered shade .....	217-218
Homólobi, the early home of the Sun and Water peoples.....	29	"Kisi" construction .....	217-219
legend of Water people concerning ..	31	Kitdauwi—the house song of Tusayan ..	118-119
Hopituh, the native name of the Tusa- yan.....	17	Kiva, study of construction of.....	14
Hopituh marriage within phratries and gentes.....	24	remains of, at Payupki .....	60
Horn House, description of ruin of .....	50, 51	Mashongnavi .....	66
Horn people migration legend .....	18	of Moen-kopl .....	78
early settlement in Tusayan of the ..	19	origin of the name .....	111
House-building rites of Tusayan .....	100-104	ancient form of .....	116, 117
House clusters in Zuñi, arrangement of ..	98	native explanation of position of ..	117-118
Hungo Pavie, finish of roofs in .....	150	duties of mungwi, or chief of the ..	133
		ownership of .....	133-134
I.		motive for building .....	134-135
Indian synonymy, work on .....	xxviii	significance of structural plan of ..	135
Interior arrangement of pueblos .....	108-111	measurements of.....	136
Interior of Zuñi house described .....	110	hatchways of .....	201-202, 205-207
Irrigation of gardens near Walpi.....	217	openings of, at Acoma .....	207
		See Mungkiva.	
J.		Kivas, excavated, at Awatubi .....	50
Jackson, W. H., on ruins of the San Juan ..	147	Hano .....	61
photographs of pueblo ruins by .....	147	Sichumovi .....	62
describes fireplace of Echo Cave .....	168	Walpi .....	63, 64, 65
Jar of large size used for storage .....	210	Shupaulovi .....	72
Jars used in chimney construction .....	180	Shumopavi .....	74
Jeditoh group of ruins.....	52, 53	Kin-tiel and Cibola compared .....	93
Jemez oven-opening described .....	165	Zuñi, where located during Spanish occupancy .....	99
K.		in Tusayan .....	111-137
Kaékibi, an ancient pueblo.....	30	typical plans of .....	118-129
Kaiwálka. See Laguna .....	30	dimensions of .....	118, 136
Kápung. See Santa Clara.....	37	of, measurements of .....	118, 136
Katchina kiva of Oraibi.....	135	annually repaired by women .....	129
Katchina people depart from Oraibi for eastern Tusayan villages.....	26, 27	uses of.....	130
Katchinkihu, occurrence of, in ruined kiva near Sikyatki .....	117	nomenclature of.....	130, 222-223
described .....	121, 123	Tusayan, list of .....	136
Shupaulovi kiva .....	126	nonuse of chimneys in .....	178
Mashongnavi mungkiva.....	127	Zuñi, stone window-frames of .....	197
Kótite. See Cochiti.		circular, absent in Cibolan pueblos ..	224
Kentucky, archeologic work in .....	xx	Kwaituki, description of ruin of.....	56-57
Ketchipauan church built of stone.....	224	Kwálakwai, Hano tradition related by ..	35
Ketchipauan, description of.....	81-83	Kwetcap tutwi, the second pueblo of the snake people of Tusayan.....	18
Kiáini. See High-house people.....	30		
K'lakima, description of.....	85, 86	Ladders, arrangement in Tusayan kiva ..	121
upright stone slabs at .....	147	withdrawal of rungs to prevent use of ..	113
Kikoli rooms occupied in winter.....	103, 104, 131	significance of position of, in kivas ..	135
Kin-tiel, description of.....	91-94	described .....	156-162
compared with Nutria .....	94	second-story terrace of Tusayan reached principally by.....	182
compared with Pescado .....	96	openings for, in roofs .....	205
plan of, prearranged .....	100	Laguna, arrival of the Asanyumu at .....	30
compared with Oraibi .....	114	Lalénkobáki, a female society of Tusa- yan .....	134
occurrence of upright stoneslab at ..	147-148	Land apportionment by gentes in Tusa- yan .....	29
beams of ruins of .....	149	Language of the Asa and Hano of Tusa- yan.....	37
upper room of, paved with stone .....	151	Languages of Tusayan, tradition regard- ing difference in .....	36
fireplace in room of.....	163, 168	Las Animas ruins, trap-door frames in ..	206
defensive gateway at .....	181		

	Page.		Page.
Latches of doors.....	186-187	Medicine cigarette, in Navajo ceremonial, preparation of.....	258
Latch strings used on Zuñi doors.....	183	disposition of, after use.....	259
Lathing or wattle of kiva walls.....	126	Medicine lodge, Navajo, construction of.....	237
Ledges of masonry in kivas.....	121	Medicine tubes in Navajo ceremonial.....	241, 244, 246, 250, 257, 258, 264
Ledges or benches around rooms.....	213	Medicine water used in Navajo ceremonial.....	255, 263, 269
Lenbaki, society of Tusayan.....	18	Metate used as roof-drain.....	154, 155
Light, method of introducing, in inner rooms.....	207	Metates, or grinding stones, how arranged in pueblo houses.....	109, 110, 210, 211
Lighting, method of, in crowded portions of Zuñi.....	99	Mexico, linguistic work in.....	xx, xxxi
Lintels of old windows embedded in masonry.....	200	Middleton, James D., work of.....	xx, xxiv
Lizard people move from Walpi.....	31, 38	Migration, effect of, upon pueblo architecture.....	15
Lock and key of wood, how made.....	187	Migration of the Tusayan.....	17
Logs (the floating), Navajo myth.....	278	Migration of Tusayan Water people.....	31, 32
Loom appurtenances.....	212	Migration of the Horn people.....	18, 19
Loom posts of kivas.....	128-129, 132	Migration of the Bear people of Tusayan.....	20
Loophole-like openings in pueblo buildings.....	127, 198	Migration of the Asanynmu of Tusayan.....	30
Louisiana, linguistic work in.....	xx	Milling troughs of Pueblo households.....	109, 210, 212
M.			
Macomb, J. N., earthenware from North Carolina presented by.....	xxvi	Mindeleff, Cosmos, work of.....	xxvi, xxvii
Mallery, Garrick, work of.....	xxviii	acknowledgments to.....	14, 15
Mamzrántiki, an Oraibi society of women.....	134	on traditional history of Tusayan.....	16-41
Mandan ladder described and figured.....	158	Mindeleff, Victor, work of.....	xxvi, xxx
Maricopa, myth of the Water people of Tusayan concerning the.....	32	notice of paper on pueblo architecture by.....	xxxiv
Marriage of the Hopituh within phratries and gentes.....	24	paper on pueblo architecture.....	3-228
Mashongnavi, origin of name of.....	26	Mishiptonga, description of ruin of.....	52-53
settlement of Paroquet and Katchina peoples in.....	27	Mission buildings of Shumopavi.....	27, 75-76
settlement of the Water people at.....	32	Mission house at Walpi, timbers of, used in Walpi kiva.....	119
description of ruins of.....	48	Missions of Tusayan.....	22, 49
age of masonry at.....	66	Mississippi, archeologic work in.....	xix
description of.....	66-70	Moen-kopi surveyed and studied.....	14
ground plan of room of.....	108	description of ruins of.....	53-54
direction of kivas of.....	115	description of village of.....	77
description of dais of kiva at.....	122	Mole people, settlement in Tusayan of the.....	27
list of kivas at.....	136	Montezuma Canyon ruins, use of large stone blocks in.....	147
wall decoration at.....	146	Monument marking boundary of Oraibi and Shumopavi.....	28
notched ladder of.....	157-158	Mooney, James, work of.....	xxviii
pi-gummi ovens at.....	163-164	Morgan, L. H., Mandan ladder described by.....	158
shrines of.....	167	on trap-door frames in Las Animas ruins.....	206
chimney hoods of.....	170-171	Mormon and Pueblo building compared.....	148
second-story fireplace at.....	174	Mormons, effect of the, upon development of Moen-kopi.....	77
doorway with transom at.....	190	establishment of woolen mill at Moen-kopi by the.....	78
corrals of rude stonework at.....	214	fort built by, at Moen-kopi.....	184
See Old Mashongnavi.		lock and key contrivance of.....	187
Masks representing various Navajo gods, Indian uses of.....	248, 249, 253	Mortar of adobe mud.....	137
Masonry, ancient, at Nutria.....	94	Mortars used in Pueblo households.....	212
Ojo Caliente carelessly constructed.....	96	Mortised door in Zuñi house.....	110, 186
exterior, of kivas.....	114	Mummy cave, Arizona, ruin in.....	64
Masonry of Pueblo Bonito, skill shown in.....	195	finish of roofs in ruins of.....	150
Mat close for kiva hatchways.....	127, 128	Mungkiva, Mashongnavi.....	127
Matsaki, description of.....	86	of Shupaulovi.....	113, 122
sun symbol at.....	148	Tusayan.....	184
Meal, sacred, preparation of.....	256		
votive, used in pueblo house-building.....	101		
McLing trough. See Milling.			

N.	Page.	Page.	
Naiyenesgony and Tobaldischinni, myth- ical history of .....	279-280	Oraibi, notched ladders described and figured .....	157-158
Nambé, Tewa pueblo .....	37	stone steps at, figured .....	161
Navajo, Asa of Tusayan live among .....	30	corral walls at, laid without mortar ..	147
huts of, closed with blankets .....	189	distribution of gentes of .....	104-105
method of sheep-herding compared with Pueblo .....	214	kiva for women .....	134
paper on Hasjelti Dailjis ceremo- nial and sand painting of .....	229-285	list of kivas of .....	137
Nelson, E. W., work of .....	xxvii	kiva, hatchway of .....	201
graves unearthed by .....	86	corrals at, large size of .....	214
collection of stone-closes by .....	193	Oraibi-Shumopavi boundary stone .....	28
New York, archeologic work in .....	xix	Oraibi wash. ruins on the .....	54-56
ethnologic work in .....	xxi	Orientation of kivas .....	115-116
Niches, use of, in kivas .....	121, 122	Ovens at Pescado .....	95
Niches formed in old window openings ..	110, 200, 208-209	upon roofs .....	151
Nomenclature of Tusayan structural de- tails .....	220-223	various kinds described .....	162-166
North Carolina, work in .....	xxi-xxii	in Zuñi .....	164-165
Númi. See Nambé.		Oven-shaped structures described and figured .....	167
Notched logs used as ladders .....	157-158	Oven surface imbedded with pottery scales .....	139
Nutria, compared with Kin-tiel .....	91	P.	
description of .....	94-95	Paintings on kiva walls .....	131
Nuvayauma, old Mashongnavi tradition related by .....	47-48	Palát Kivabi, the pristine habitat of the Squash and Sun people of Tusa- yan .....	25, 29
Nuvwatikyubí kiva .....	120	Palmer, Dr. E., Mexican clay vessels pre- sented by .....	xxvi
O.		Paneled doors in modern pueblos .....	184-186
Oak mound kiva, Tusayan, decadence of membership of .....	135	Parallelogramic form of Tusayan build- ings .....	102-118
Office work .....	xxiii-xxix	Paroquet people, settlement in Shumo- pavi of the .....	27
Ohio, archeologic work in .....	xix, xx	Partitions in Ketchipauan church .....	82
Ohke. See San Juan.		Partitions of upper story supported by beams .....	144
Ojo Caliente, a modern village .....	54, 96-97	Passageways, Shupaulovi .....	72
chinked walls of .....	142	Shumopavi .....	74
Old man and woman of the first world, Navajo myth .....	284-285	rarity of, at Oraibi .....	76
Old Mashongnavi, tradition concerning occupation of .....	47-48	description of .....	180-182
Openings, splayed, in Ketchipauan church .....	82	Paving Shupaulovi kiva .....	125
walls of Taaalyalana structures .....	90	Paving stones of kiva floor, how finished ..	125
Kin-tiel walls .....	92, 93	Payupki, tradition concerning pueblo of ..	40
oblique Zuñi .....	98, 207-208	migration legend .....	40
to kivas .....	113-114	description of .....	59-60
in wall of Zuñi kiva .....	114	finish of masonry of .....	142
in lee walls .....	182	fragments of passage wall at .....	181
Openings of Pueblo houses banded with whitewash .....	145-146	Peaches planted by the Asa people .....	30
Oraibi, retirement of Sikyátki inhabi- tants to .....	24	Pegs, deer horns used as, in Zuñi .....	111
departure of Ketchina and Paroquet peoples from .....	27	Pegs for suspending kiva fuel .....	121
settlement by the Bears of .....	27	Peña Blanca formerly inhabited by the Hano .....	35
traditions regarding first settlement of .....	27	Peñasco Blanco, occurrence of upright stone slab at .....	148
settlement of the Water people at .....	33	method of roof construction at .....	150
affray between the Walpi and .....	35	Pescado compared with Kin-tiel .....	91
description of .....	76-77	description of .....	95-96
families occupying .....	105-106	corral walls at, how constructed .....	147
direction of kivas of .....	115-116	outside steps at .....	160
rare use of plastering on outer walls of .....	144	ovens at, described and figured .....	165-166
		fragment of stone close in steps of .....	193
		stone inclosure in court of .....	214
		Pennsylvania, work in .....	xxii-xxiii
		Pestles or crushers used with Pueblo mor- tars .....	212







	Page.		Page.
Roof-drains, pueblo buildings .....	102, 153-156	Shumopavi, Spanish mission established	
Roof-openings, pueblo buildings .....	61, 63, 77, 98, 169, 173, 201-208	at .....	22
Roofs, pueblo buildings .....	63, 102, 119, 148-151	by whom built .....	27
Roof timbers of kivas .....	119	removal of portion of Bear people	
Rogan, J. P., work of .....	xix	from .....	27
Rooms, arrangement of, into rows in Tu-		description of .....	73-76
sayan .....	49	kivas of .....	113, 114, 137
confused arrangement of, in Walpi ..	63	primitive andiron at .....	176
Táaalyalana ruins, arrangement of ..	90	piki stone at .....	176
circular, at Kin-tiel .....	93	fireplace and chimney of .....	176, 177
Tusayan, smaller than in Zufi .....	108	ground cooking-plt of .....	178
names of, in Tusayan .....	223	Shumopavi-Orabi boundary stone .....	28
Rows of houses forming Shumopavi .....	74	Shumopavi people, removal of, to mesa	
Royce, Chas. C., work of .....	xxv	site .....	23
Ruins, method of survey of .....	45	Shupaulovi, settlement of Paroquet and	
Ruins, Tusayan .....	45-60	Ketchina peoples in .....	27
between Horn House and Bat House ..	51	when established .....	29
Orabi wash .....	54-56	settlement of Bear people at .....	30
Cibola .....	80	settlement of the water people at .....	32
Táaalyalana .....	89	description of .....	71-73
Rungs of ladders, how attached .....	158, 159	mungkiva of, described .....	113
S.			
Sacrifices of food in Tusayan house-build-		direction of kivas of .....	115
ing .....	101, 102	description of dais of kiva of .....	123
Sandals of yucca found in Canyon de		ground and ceiling plans of kiva of ..	125
Chelly .....	133	list of kivas of .....	136
Sand bed used in Navajo ceremonial to		description of chimney-hood at .....	171, 172
absorb disease .....	250, 251	passageway at, described .....	181
Sand painting, Navajo ceremonial,		Sichumovi, settled by peoples from Walpi	31
learned by the Navajos from the		derivation of term .....	38
Pueblos .....	236	description of .....	62, 63
colors used in .....	237	direction of kivas of .....	115
manner of laying on colors .....	239-248	ownership of kiva of .....	134
disposition of sand after ceremony ..	241, 261, 264	list of kivas of .....	136
description of .....	260, 261, 262, 264, 265	poultry-house of .....	167
Sandstone used in pueblo construction,		fireplace and mantel of .....	173
how quarried .....	225	piki stone at .....	175
San Felipe, return of Payupki to .....	41	Sikyatki, ruin of .....	20, 21
San Juan, a Tewa pueblo .....	37	pueblo of .....	24
Santa Clara doubtfully identified with		ancient kiva near .....	117
Kápfung .....	37	Sikyátki people dispute with the Walpi	24
Santo Domingo, settlement of the Asany-		slaughtered by the Walpi .....	25
umu .....	30	Sills of doors .....	110, 186, 194
Sash of rude construction in window		Slóki. See Zufi .....	30
openings .....	196	Sipapuh, Tusayan kivas .....	117, 121, 122, 123, 126, 130, 131, 135
Sealing of doorways of pueblo buildings ..	110, 183-184, 198-201	Sites of pueblo buildings, why selected ..	63, 66, 90, 97, 112, 223
Seats of stone in Tusayan kivas .....	132	Slabs of stone in pueblo architecture .....	147
Selenite used in pueblo windows .....	196, 197	Slavery among the Tusayan .....	41
Semisubterranean kivas of Tusayan .....	113	Smallpox prevalent in Tusayan .....	38, 134
Seven cities of Cibola. See Cibola.		Smoke escape through roof-opening and	
Sheep, introduced into Tusayan .....	22	transoms .....	189, 204, 206, 207
possessed by the Awatubi .....	50	Snake dance, relation of dance-rock to ..	65
introduction of, among the Pueblos ..	214	Snake people the first occupants of the	
mountain, Navajo myth concern-		Tusayan region .....	17
ing .....	282-284	construction of modern Walpi by the ..	23
Shítáimu pueblo .....	28, 48, 49	Snow, use of, as water supply by the	
Shelters in pueblo fields .....	60, 198, 217-219	Zufi .....	91
Shelves, pueblo buildings .....	109, 173, 209	Spaniards, early visit of, to Tusayan .....	21, 22
Shrine, Matsaki .....	86	Spanish authority, effect of, upon purity	
court of Shupaulovi .....	71	of Zufi kiva type .....	112
court of Shumopavi .....	75	Spanish beams in Tusayan kivas .....	119, 123, 124, 125, 126
Táaalyalana .....	90	Spanish churches at pueblos, Hawikuk ..	81, 82, 138
Shrines, pueblo .....	72, 148, 167	Spanish influence in Zufi and Tusayan ..	169, 180, 196, 213, 224

	Page.		Page.
Spanish missions established in Tusayan	22	Sullivan, Jeremiah, Payupki tradition obtained by	40
Spider people, settlement in Tusayan of the	27	Sun, Navajo myth concerning creation of	275, 277
Spider woman, the, Navajo myth	284	Sunflower stalks used in chimney construction	170
Splash-stones described and figured	155, 156	Sun people of Tusayan	29
Splayed openings in Ketchipauan church	82	Supplies, how taken to Walpi mesa	65
Squash people, settlement in Tusayan of the	25	Survey of Tusayan and Cibola, methods of	44-45
Stakes used in construction of stone walls	147	Sweat-houses in Navajo ceremonial, description of	239
Stearns, J. B., relics from Chiriqui presented by	xxvi	Synonymy of Indian tribes, work on	xxviii
Stephen, A. M., material on traditional history of Tusayan collected by	16-41		
opinion on Walpi architectural features	72	T.	
acknowledgments to	100	Taaalalana, relation of K'akima to	85
on distribution of Oraibi gentes	104, 105	stone inclosures at base of	85
on orientation of Tusayan kivas	115	description of ruins of	89-91
discovery of ancient kiva type near Sikyatki	117	flight of Zuñis to, during Pueblo revolt	89
typical kiva measurements by	122	mesa of, temporarily occupied	223
on wattling or lathing of kiva walls	126	Tables not used in Pueblo houses	212, 214
on significance of structural plan of kiva	135	Talla Hogan. See Awatubi	49-50
collection of primitive andirons or bosses by	176	Taos formerly partly inhabited by the Tewa	37
Steps and ladders described	156-162	Tceewáge. See Peña Blanca.	
Steps cut in faces of cliffs	191	Teosobi or Jay kiva, roof timbers of	120
Steps or foot-holes of Walpi trall	65	Tebowúki, an early pueblo of the fire people of Tusayan	20
Steps to kivas	114	Tebugkihu or fire-house, description of	57
Stevenson, James, notice of paper on Hasjelti Dailjis and Navajo sands painting by	xxxiv-xxxvi	fragments of passage-wall at	181
paper on ceremonial of Hasjelti Dailjis and mythical sand-painting of	229-285	Tennessee, archeologic work in	xix
Sticks, painted, bundles of, used in Navajo medicine ceremonial	252, 254	Terraced doorways	190-191
Stone, size, character, and finish of, in pueblo ruins	55, 58, 60, 138	Terraced gardens	217
means of obtaining, in Zuñi	139	Terraced roofs of Tusayan, names of	104
effect of use of, in chimney hoods	172	Terrace cooking-pits and fireplaces	174-177
corrals	214	Terrace rooms, half open, not seen in ancient pueblos	187
flags used to floor Tusayan kiva	121	Terraces, Sichumovi form of	62
inclosures in Southern Arizona	216	Oraibi, formed by natural causes	76
roof drains, curious forms of	154	Zuñi	97, 98, 144
shelters, possible remains of, at Payupki	60	ancient pueblos, how reached	156
slabs formerly used to close doorways	188	Tusayan names of	223
Stone-close anciently used	192, 193	Tusayan, order of settlement of, by various peoples	29
Stone wedges used in pueblo wall finish	140, 142	Tesuque, a Tewa pueblo	37
Stonework, Shumopavi	75	Tetsógi. See Tesuque.	
at Oraib	144	Tewa conflict with the Ute	36
Mormon and Pueblos compared	148	Tewa, language of the	37
Stone steps, Pescado	95	Tewa. See Hano.	
Tusayan	157	Texas, linguistic work in	xx
Stools used by the Pueblos	212, 213	Thomas, Cyrus, work of	xix, xxiii
Storage facilities of pueblo dwellings	57, 62, 103, 109, 143, 144, 182, 209	Timbers for roof, kind used in kiva-building	119
Straw adobe made by Spaniards	138, 224	Time for planting and harvesting, how determined in Zuñi	148
Structural features of kivas similar	129	Tiponi of Tusayan explained	131
Subterranean character of kivas	63, 72, 112, 113	Tlaskaltec Indians, linguistic researches among	xxi
Suds of yucca used in Navajo medicine ceremonial	251, 257, 258	Toneennli, the water-sprinkler, song addressed to, in Navajo ceremonial	259
		Topography, houses of Walpi constructed to conform to	64
		of Shupaulovi	71
		Tradition, historical value of	15

	Page.		Page.
Tradition, Tusayan.....	16-41	Walls, strength of .....	144
Hano.....	35	weakness of, in Zuñi .....	182
regarding Hano and Tusayan lan-	36	of gardens .....	215
guages .....	36	Walpi, settlement of Bear people at.....	21, 27
concerning Payupki pueblo .....	40	Spanish mission established at.....	22
concerning occupancy of Old Mash-	47-48	construction of, by the Snake people .....	23
ongnavi.....	47-48	dispute of, with the Sikyátki .....	24
of foundation of Walpi .....	63	settlement of the Asa at .....	30, 31
concerning circular kivas .....	135	abandoned by Bear, Lizard, Asa, and	
Zuñi concerning stone-close.....	192-193	Badger peoples.....	31
concerning early occupancy of former		description of .....	63-66
pueblos by existing tribes .....	225	court-surrounded kiva of .....	11
Traditionary gentes of Tusayan, list of ..	38	kivas of .....	119, 136
Trails, Walpi.....	65, 66	upper story partitions of, supported	
Tâaaiyalana .....	89	by beams .....	144
Transoms over pueblo doorways .....	187-189	use of large stone blocks in garden	
Transportation to Walpi mesa, Indian		walls of .....	147
method .....	66	cooking pit at .....	176, 177
Trapdoors, Sichumovi.....	63	south passageway of, described .....	181
kivas, no means of fastening .....	113	Walpi people, attack of Awatubi by the ..	34
frames furnished with hand-holds .....	192	affray between the Orabi and .....	35
Tunka Indians, linguistic work among ..	XXI	trouble between the Hano and .....	37
Tupubi defined .....	176	various pueblos formerly occupied by	
Túpikabi. See Canyon de Chelly.		the .....	46, 47
Turner, Lucien M., work of .....	XXVIII	Warp-sticks, mode of supporting .....	133
Tusayan, survey of .....	15	Water, method of carrying, at Walpi.....	65
traditional history of .....	16-41	Water family, last to settle at Tusayan ..	29
ruins and inhabited villages of .....	42-79	migration legend of .....	31
house-building rites .....	100-104	Water jars used in chimney construction ..	180
houses of, owned by women .....	101	Water supply, Cibola .....	80
kivas in .....	111-137	Ketchipauan .....	82, 83
list of kivas of .....	136	Tâaaiyalana dwellings.....	90, 91
Tusayan and Cibola architecture, study		Kin-tiel .....	92
of, by Victor Mindelleff.....	3-228	Zuñi .....	97
compared by constructional details .....	100-223	Water vessels, forms of .....	109
details of .....	137-223	Watting or lathing of kiva walls .....	126
Tusayan. See Hopituh.		Weaving appliances .....	212
Tuscarora-English dictionary, work on ..	XXVIII	Wejegi pueblo, loop-holes in.....	198
Tuwahlki, or watch-house.....	217	Well or reservoir of Zuñi .....	97
Tuwii. See Santo Domingo.....	30	West Virginia, archeologic work in .....	xx
Twigs, use of, in roof construction.....	150	Whitewash on outer walls of Shumo-	
		pavi .....	73-74
		on Mashongnavi room .....	109
		how made and applied in Zuñi .....	145
		on house walls .....	145
		used for coating doors .....	186
		Wiksrún people, settlement in Tusayan	
		of the .....	27
		Willow wands used in roof construction ..	150
		Window, doorway and chimney in one ..	121
		Windows of various kinds described.....	194, 201
		Wings constructed in court of Pueblo	
		Bonito .....	70
		Women, house owners at Tusayan .....	101
		work of, in Tusayan house-building .....	101, 102
		roof-building performed by .....	102
		work of, in kiva-building .....	129
		when admitted to kivas .....	134
		societies of, and kivas for, in Tusa-	
		yan.....	134
		Wood, kinds of, used in Tusayan con-	
		struction .....	102
		Wood rack of pueblos described.....	103
		Wood-working, how performed.....	184
		Wooden doors not found in pre-Colum-	
		bian ruins.....	184

	Page.		Page.
Wooden features of pueblo windows.....	196	Zenichi, Navajo gods.....	265
Woolen mill established by Mormons at		Zuñi, survey of pueblo of .....	14
Moen-kopi.....	78	arrival of the Asanyumu at .....	30
Workshop, use of the kiva as a.....	129, 133	portion of site of, formerly occupied	
		by Halona.....	88
		tradition as to occupancy of Kin-tiel	
		by the .....	92
Yebitchai, meaning of the term .....	235, 236	plans and descriptions of villages of.	94-99
Yeso used for interior whitewash .....	74	description of pueblo of .....	97-99
Yucca, use of, in lathing .....	127	See Cibola.	
Yucca fiber sandals from Canyon de			
Chelly .....	133		

○

6327/8287 01  
 SWO#-174386 PCF-20  
 CUS#-23982 DUE-12/11

*No stubbing  
 needed  
 pocket*