

DENSITY AND CHANGE IN RURAL POPULATION OF CANADIAN COUNTY
 FIG. 3

RURAL SCHOOL POPULATION PERCENTAGE NEGROES JAN. 15 1927

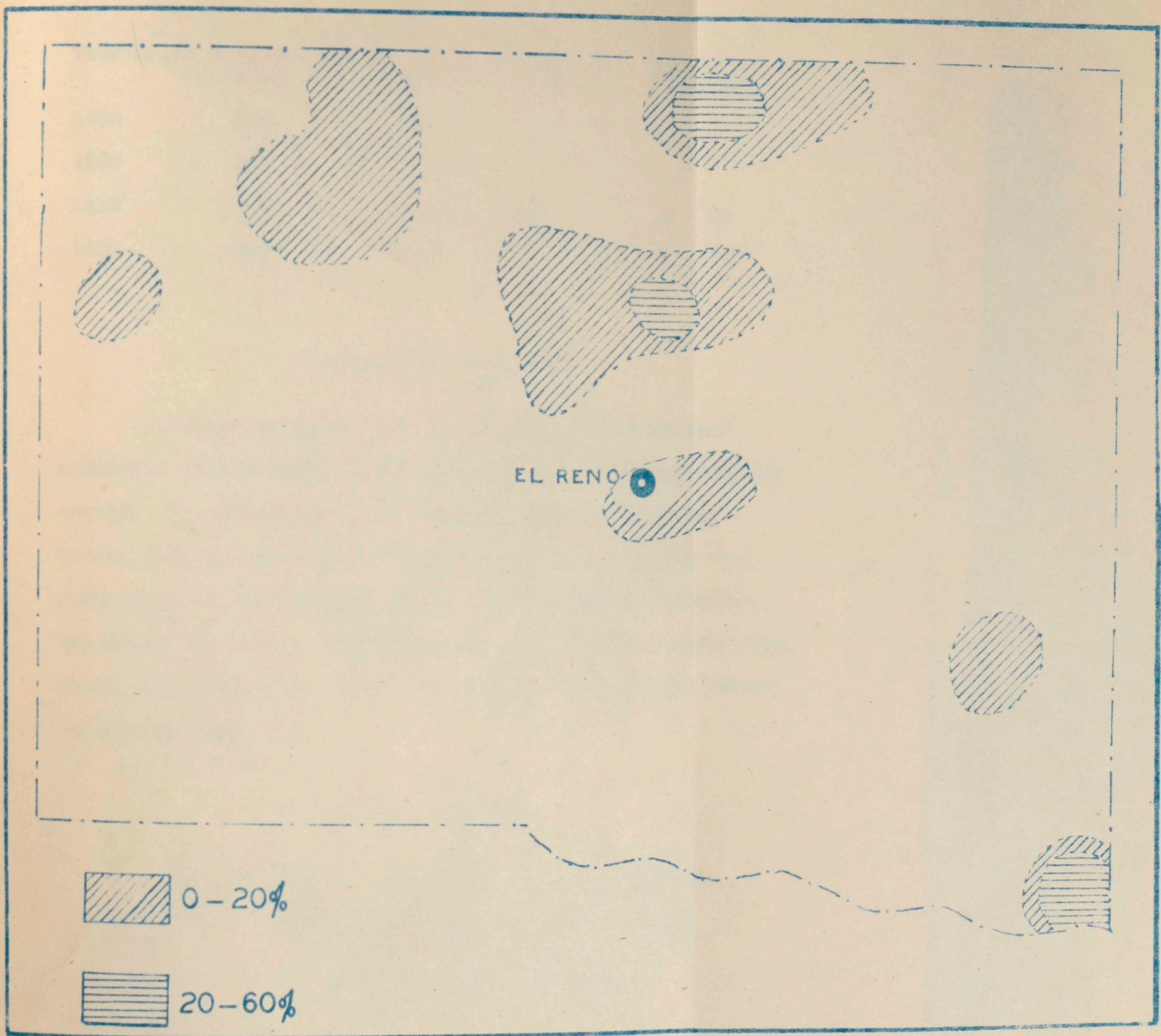









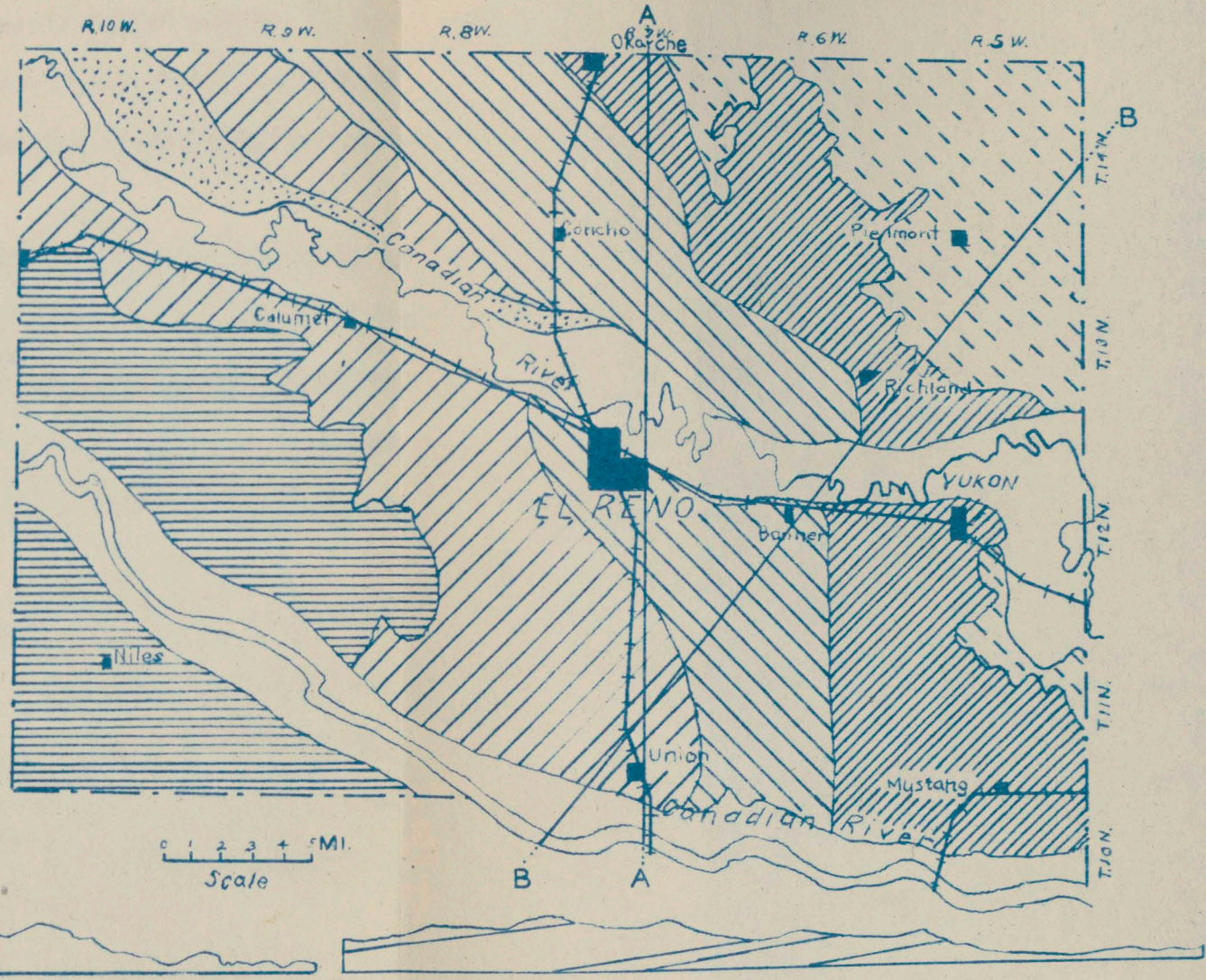
FIG. 4

GEOLOGY

LEGEND

Quaternary		Alluvium
		Dune Sand
Permian		Day Creek White Horse
		Dog Creek Blaine
		Chickasha
		Duncan
		Hennessy

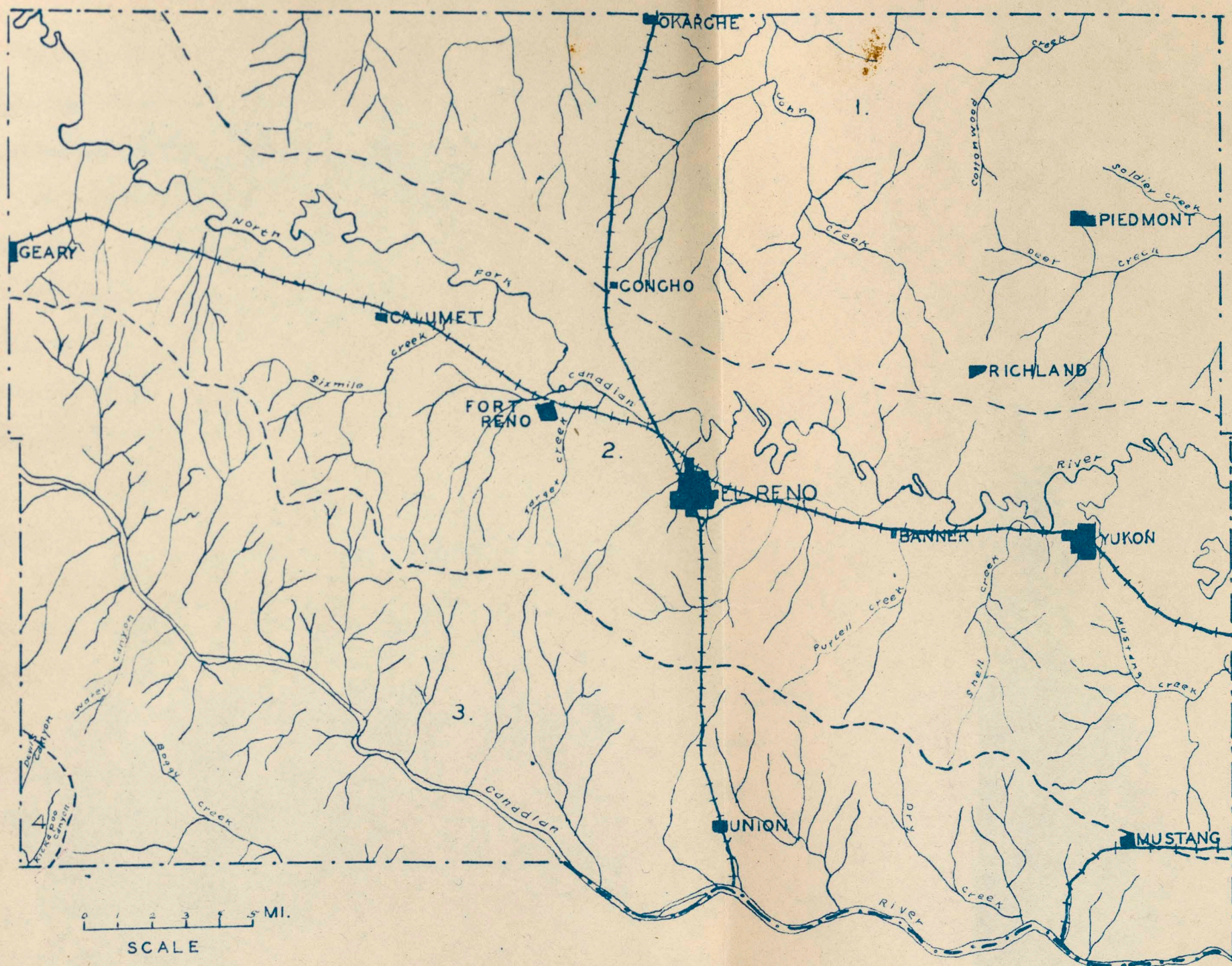
} Enid



PROFILE A

PROFILE B

FIG. 8



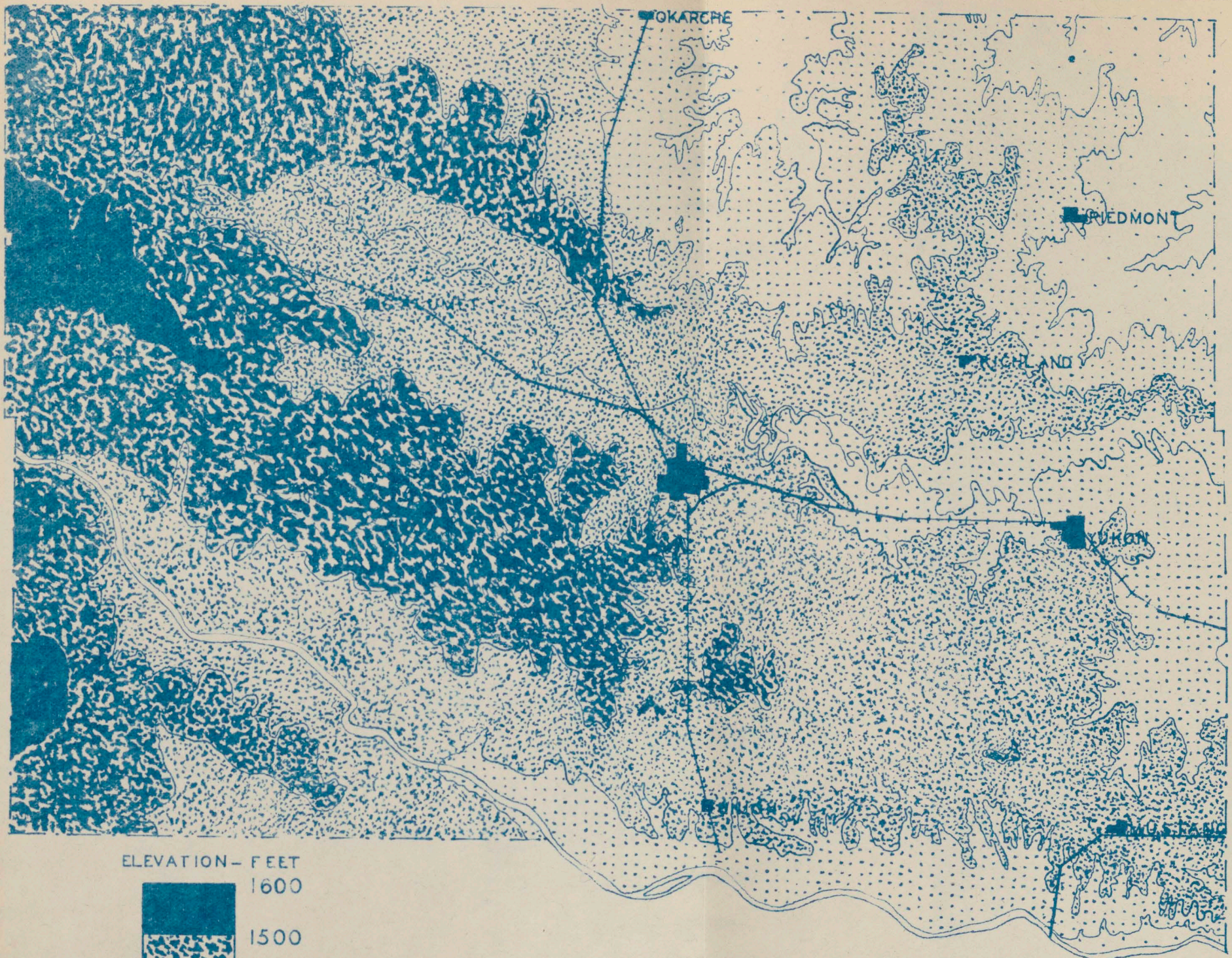
1. CIMARRON

2. NORTH FORK OF CANADIAN


3. CANADIAN

4. WASHITA

DRAINAGE BASINS
FIG. 9



ELEVATION - FEET



1600
1500
1400
1300
1200
1100
1000

RAILROADS

SETTLEMENTS

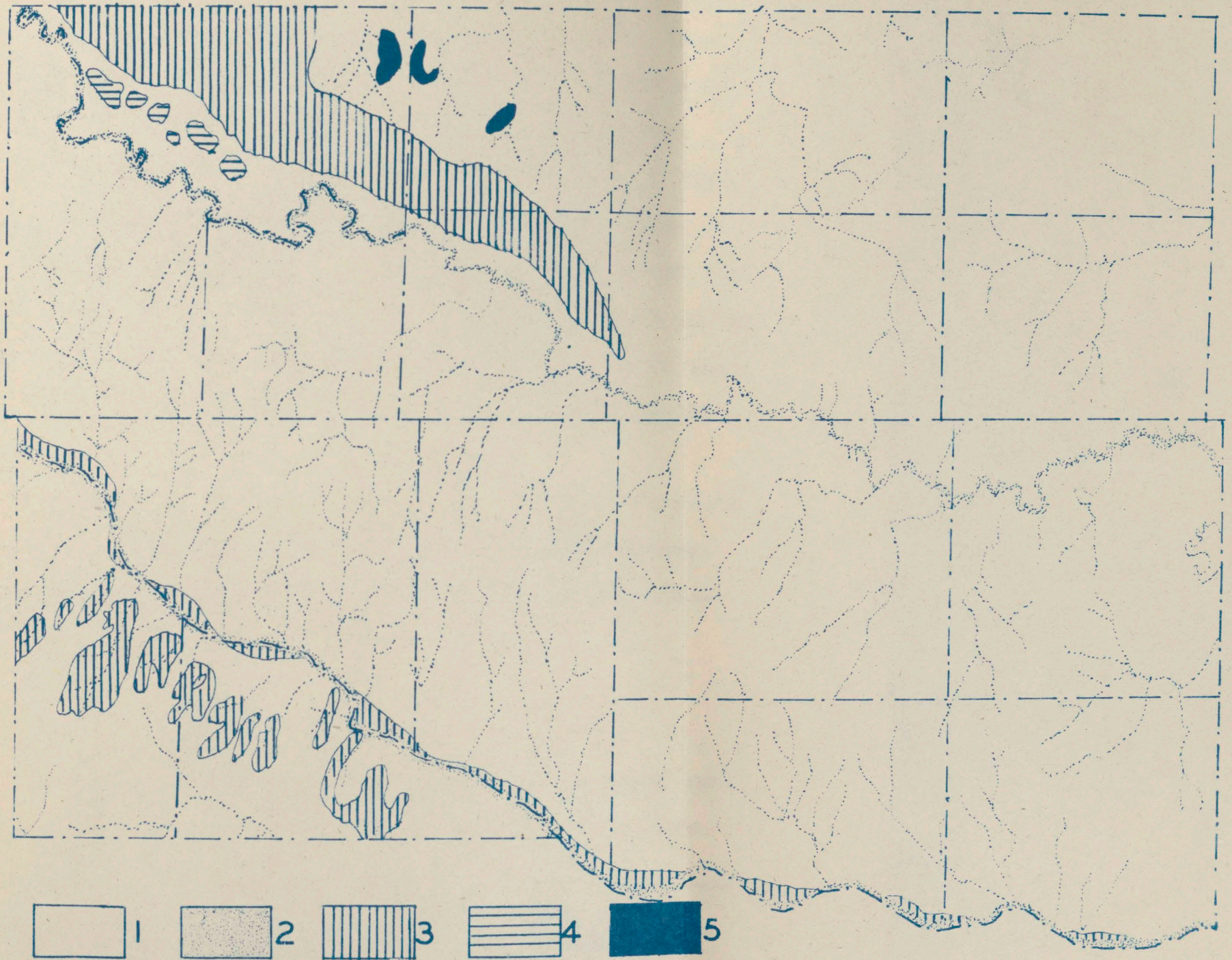
0 1 2 3 4 5 MI.
SCALE

ELEVATION



FIG.10

FIG. II



NATURAL VEGETATION

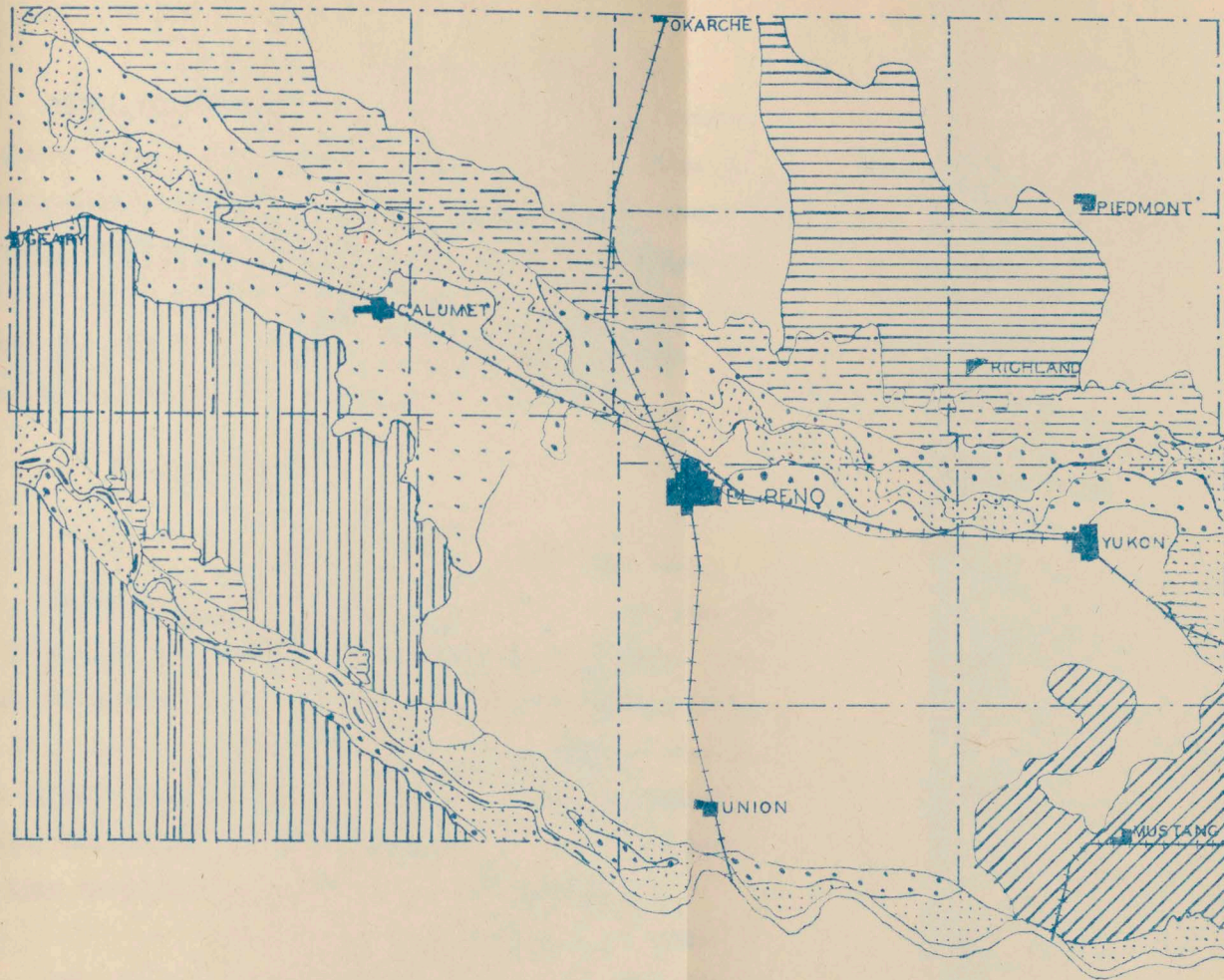
1. PRAIRIE

2. TIMBER
(ALONG STREAMS)

3. JACK-OAK

4. SALT GRASS

5. BARREN SPOTS



SOIL

- I. MATURE PRAIRIE LOAMS AND CLAYS
- II. IMMATURE SOIL TYPES
 - A. RESIDUAL
 - 1. SANDY LOAM ON DUNCAN SANDSTONE
 - 2. WHITEHORSE SANDSTONE (LIGHT)
 - 3. MUSTANG FINE SANDY LOAM
 - B. AEOLIAN
 - 1. TERRACE
 - C. ALLUVIAL
 - 1. FIRST BOTTOM

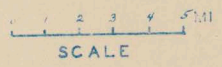
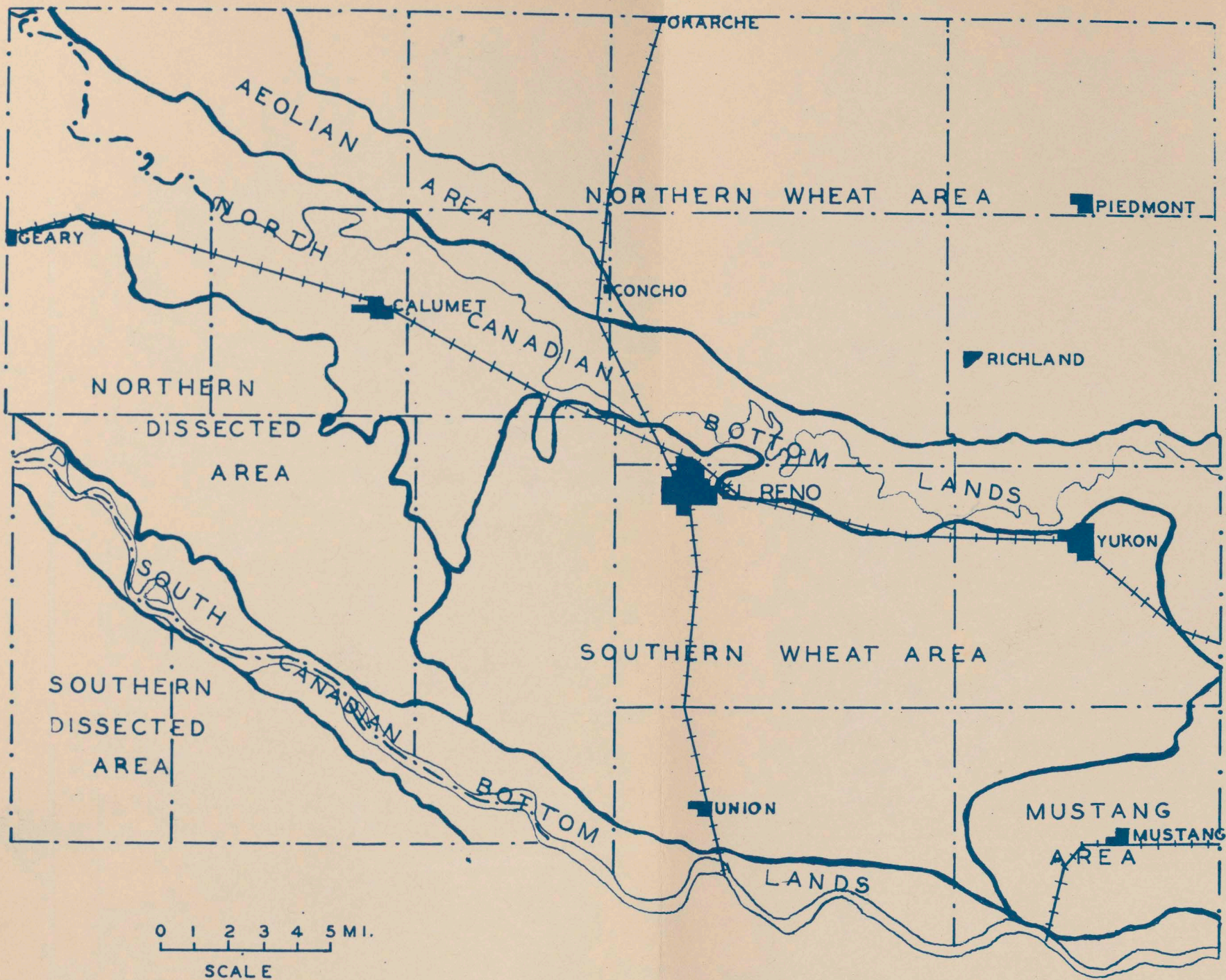
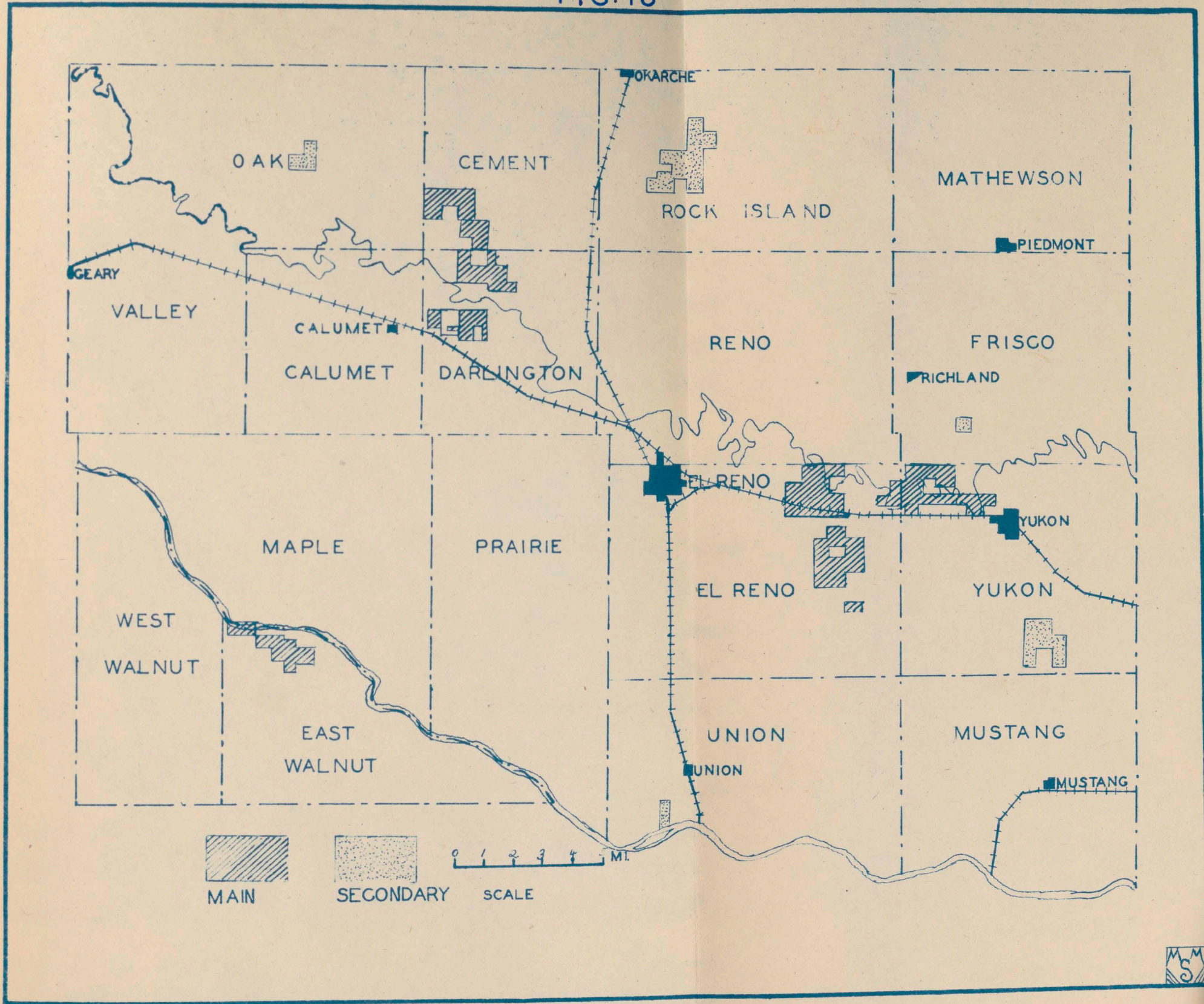


FIG.12



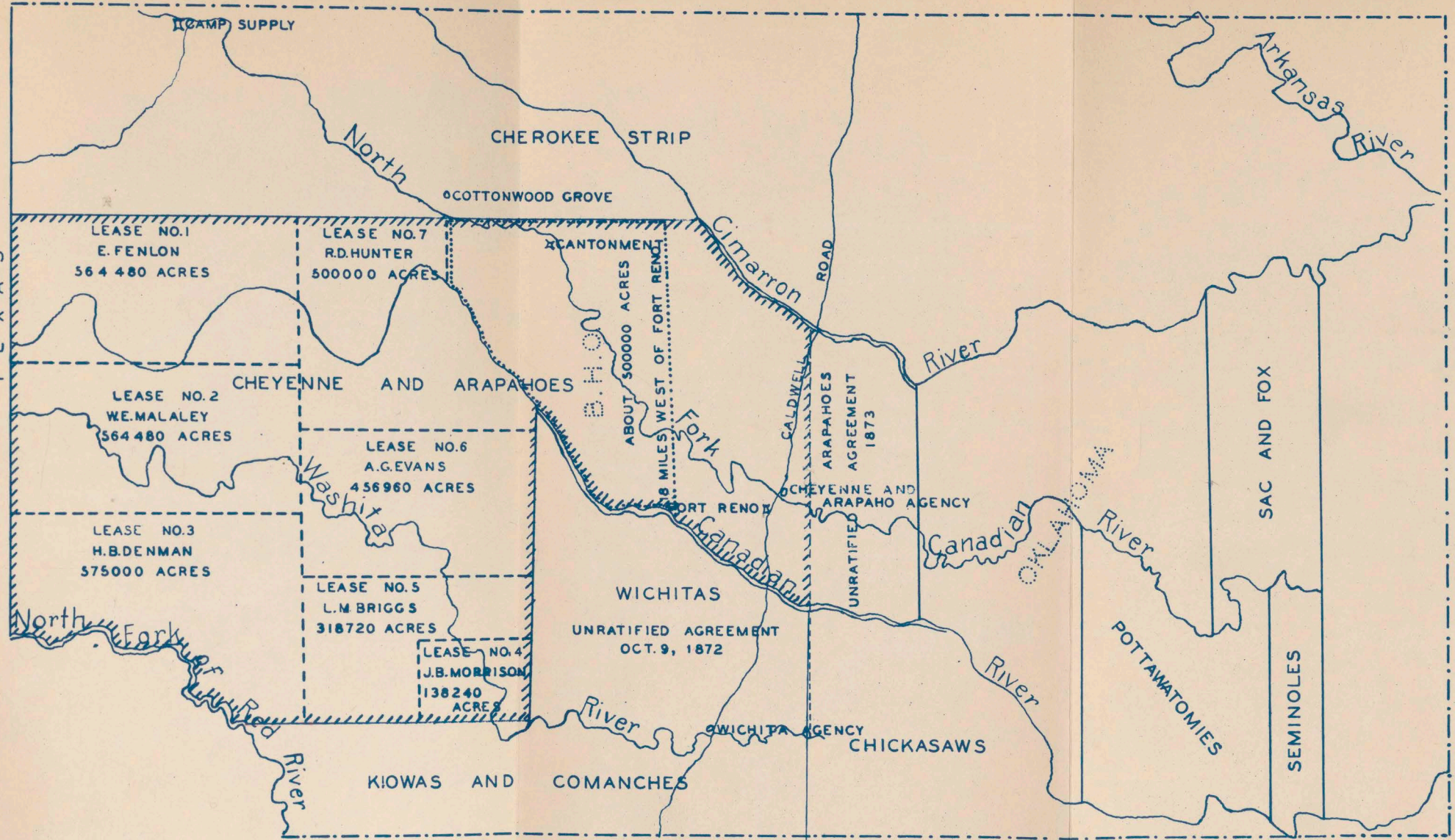
CULTURAL AREAS
FIG. 13

FIG. 18

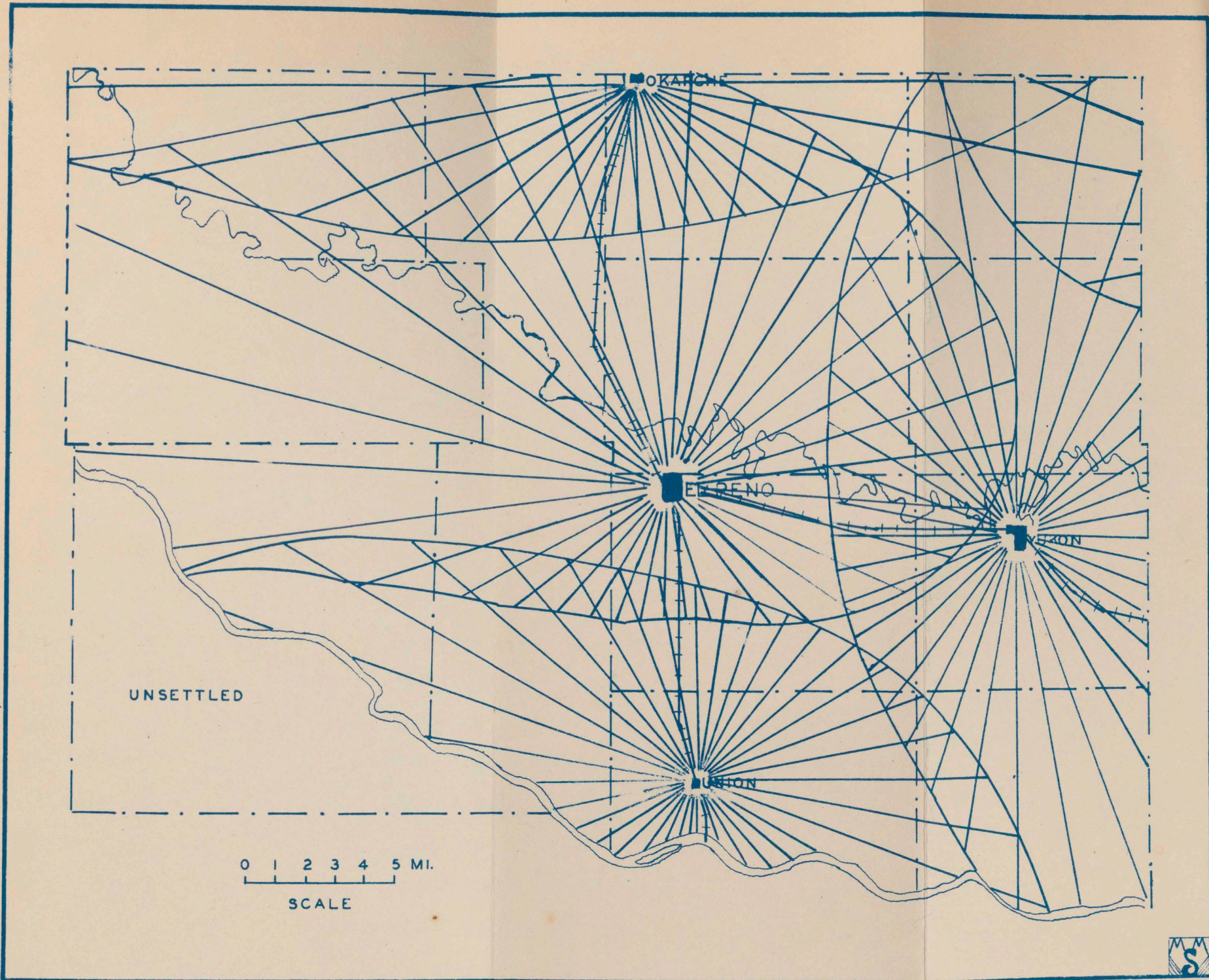


GAME REFUGES
1929

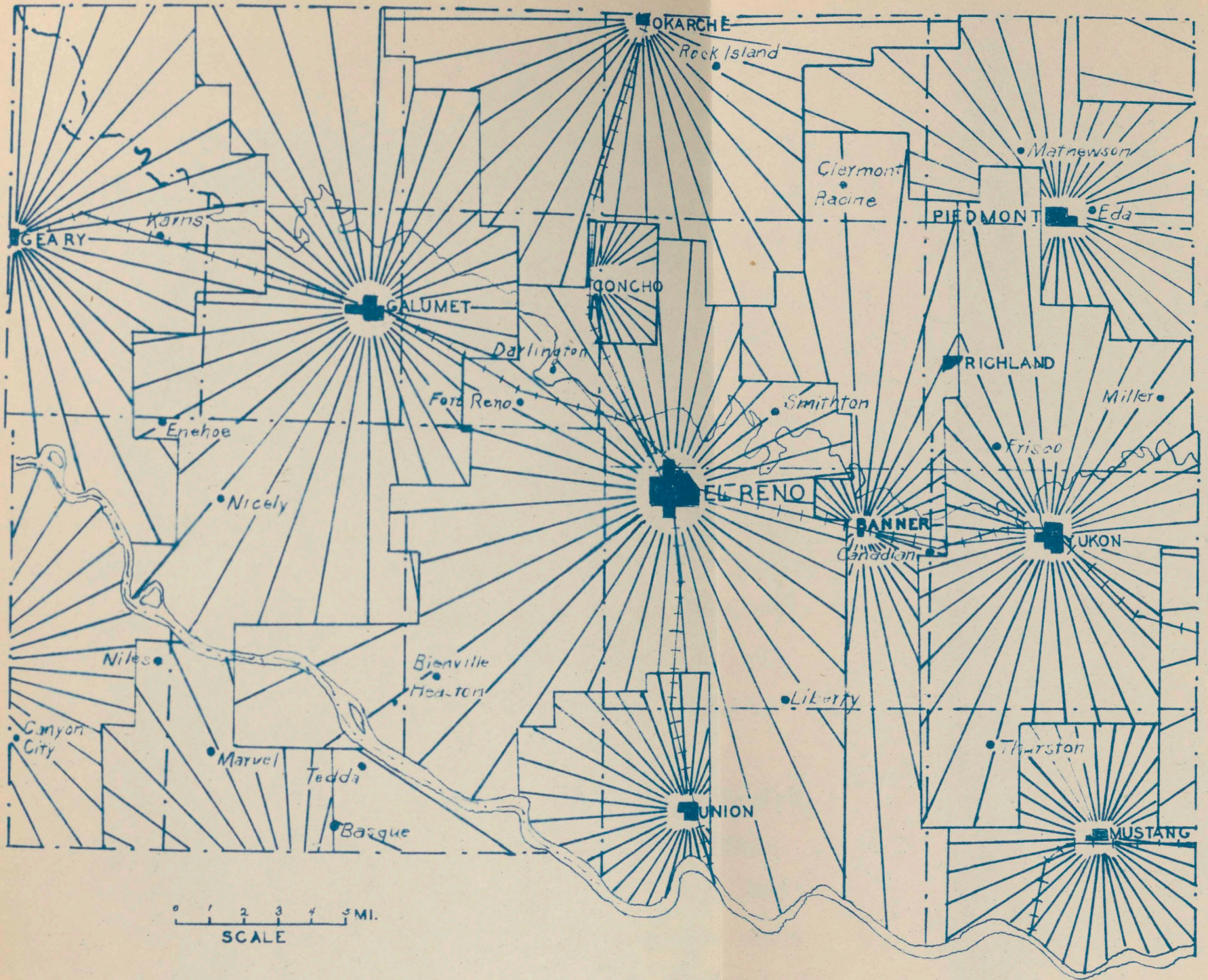
T
E
X
A
S



CATTLE LEASES OF THE CHEYENNE AND ARAPAHO RESERVATION
FIG. 19

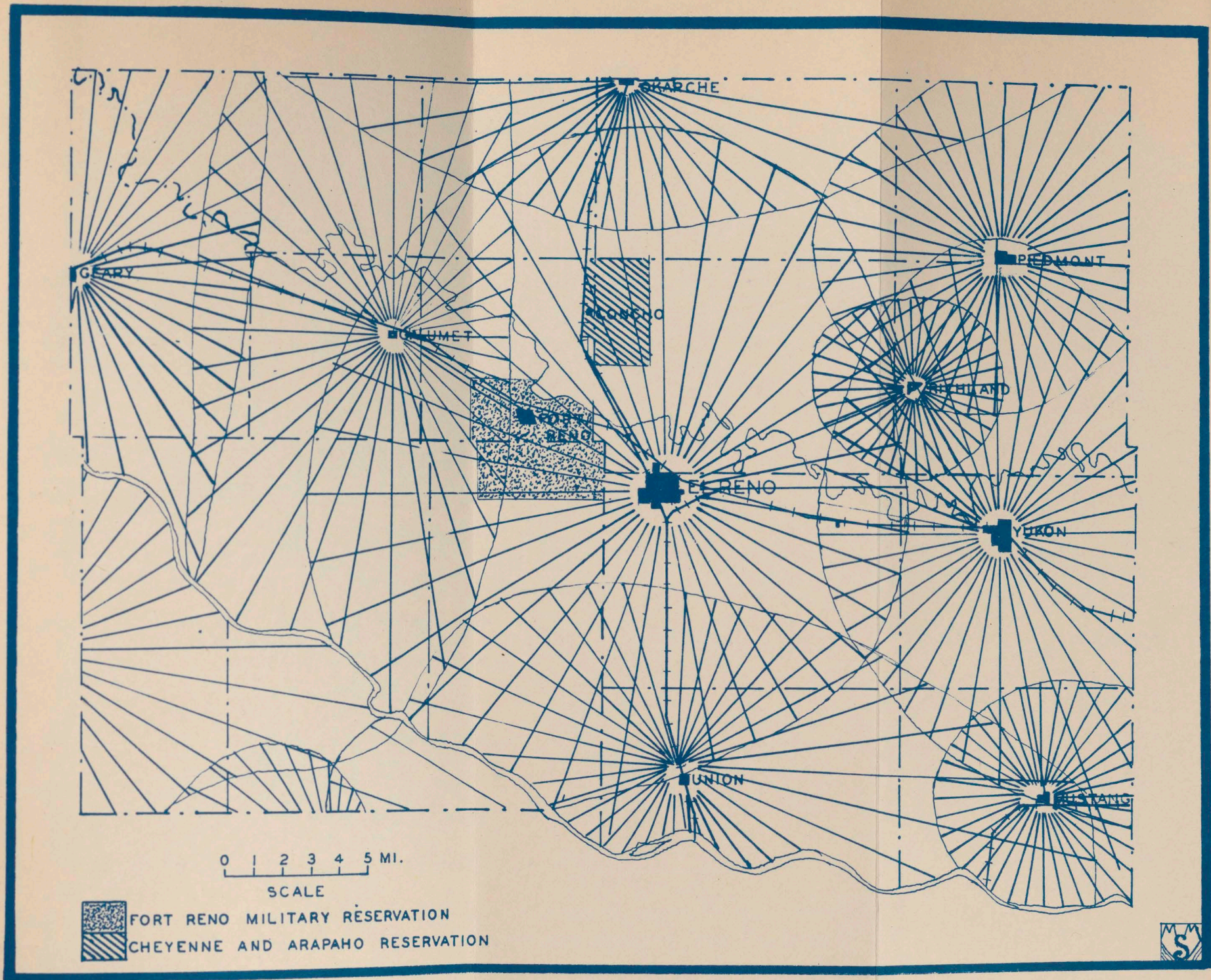


TRADE AREAS 1892
FIG. 20

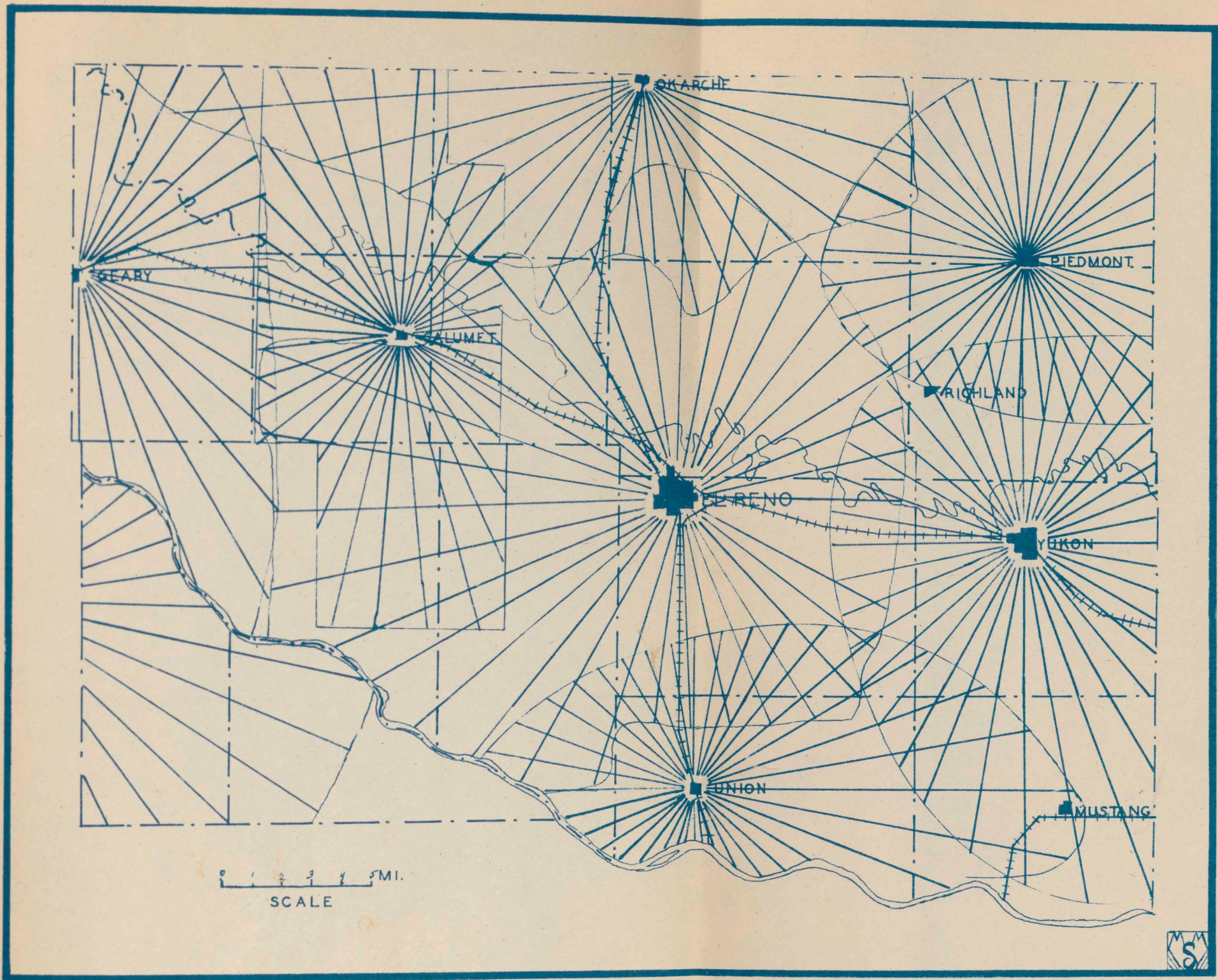


• EARLY DAY POSTOFFICES

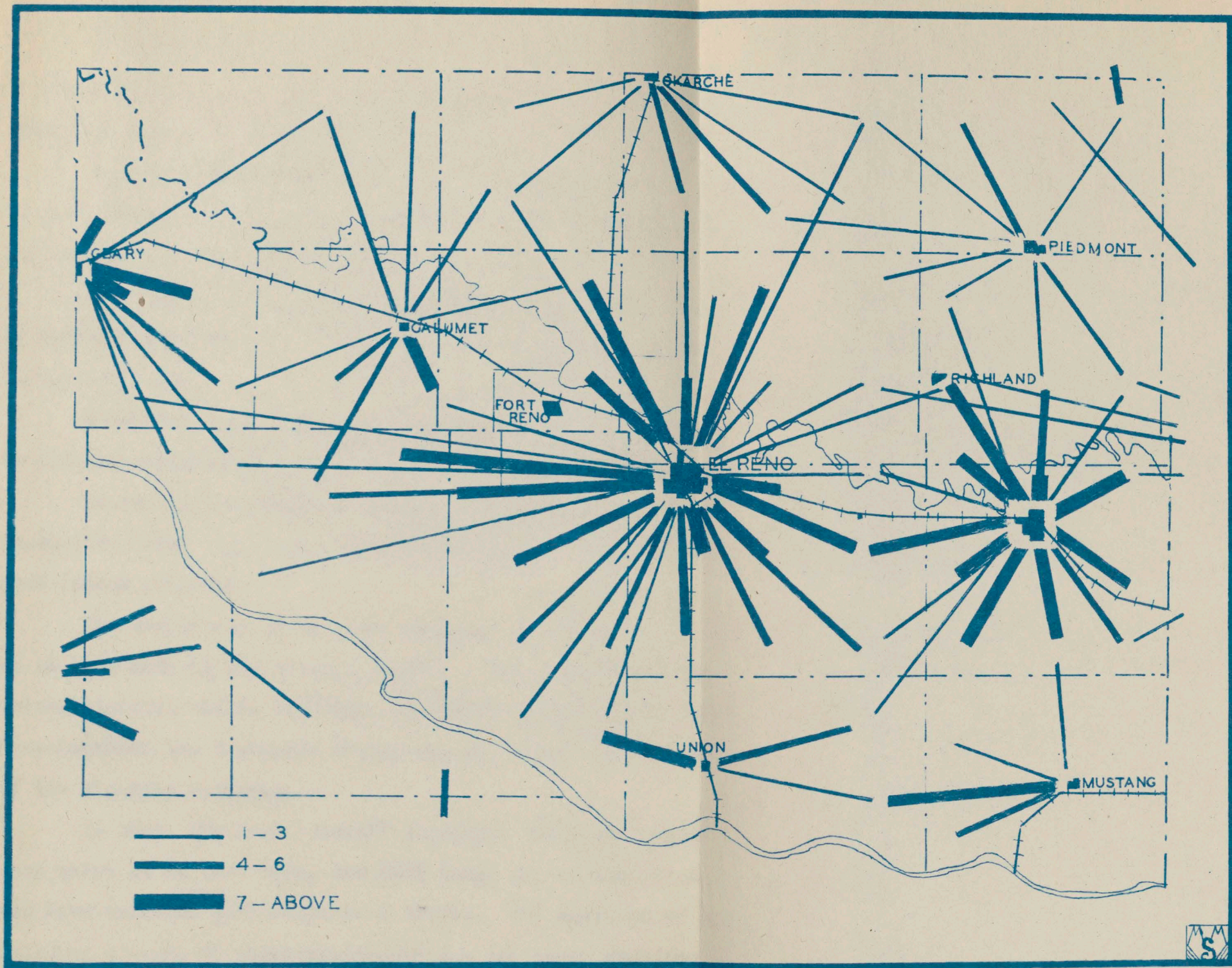
AREAS SERVED BY U.S. MAIL
FIG. 21




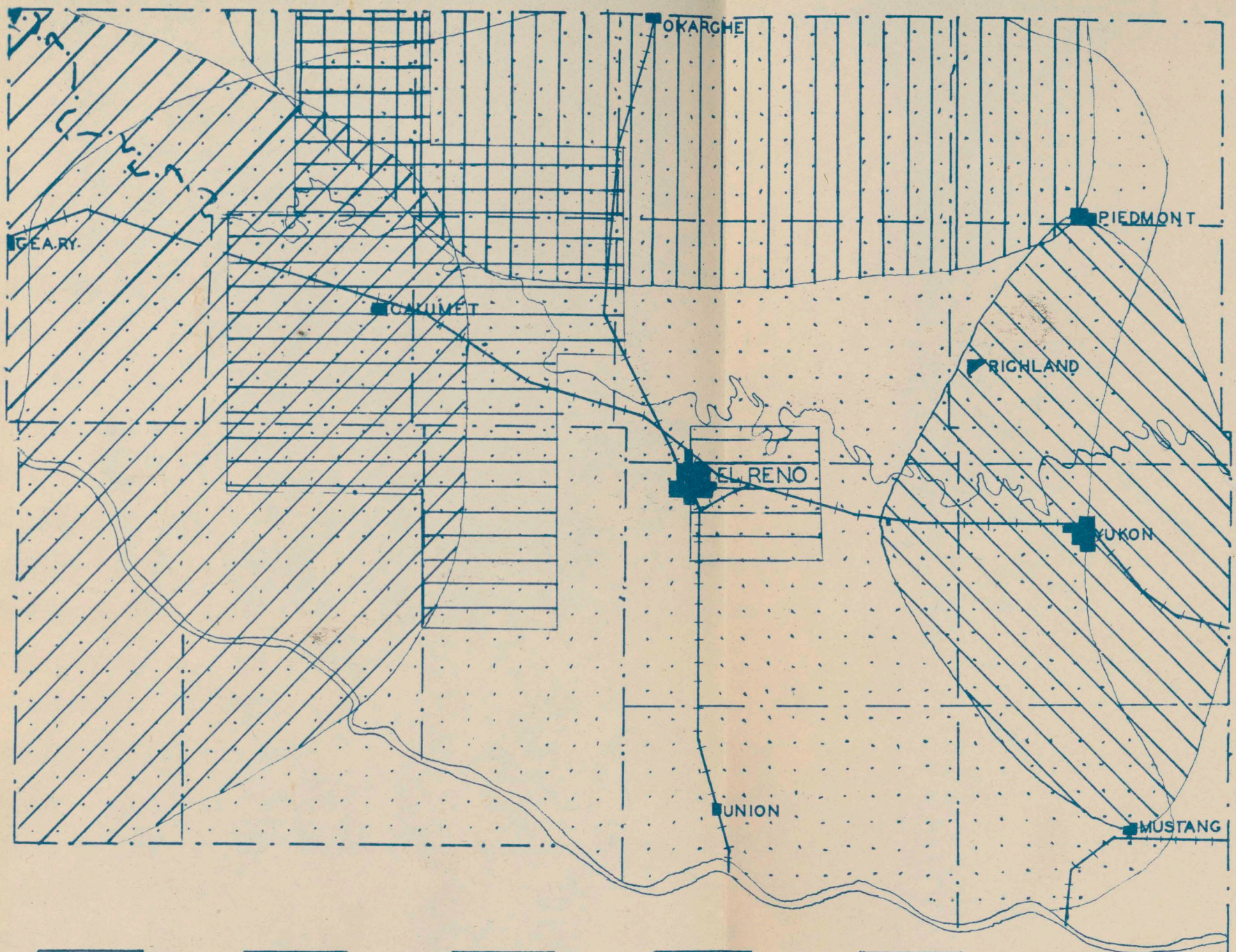
TRADE AREAS 1929
 FIG.22




BANKING TRADE AREA 1929
FIG. 23




TRANSFERS OF HIGHSCHOOL PUPILS 1929-30
 FIG. 24



EL RENO



OKARCHIE



GALUMET



GEARY

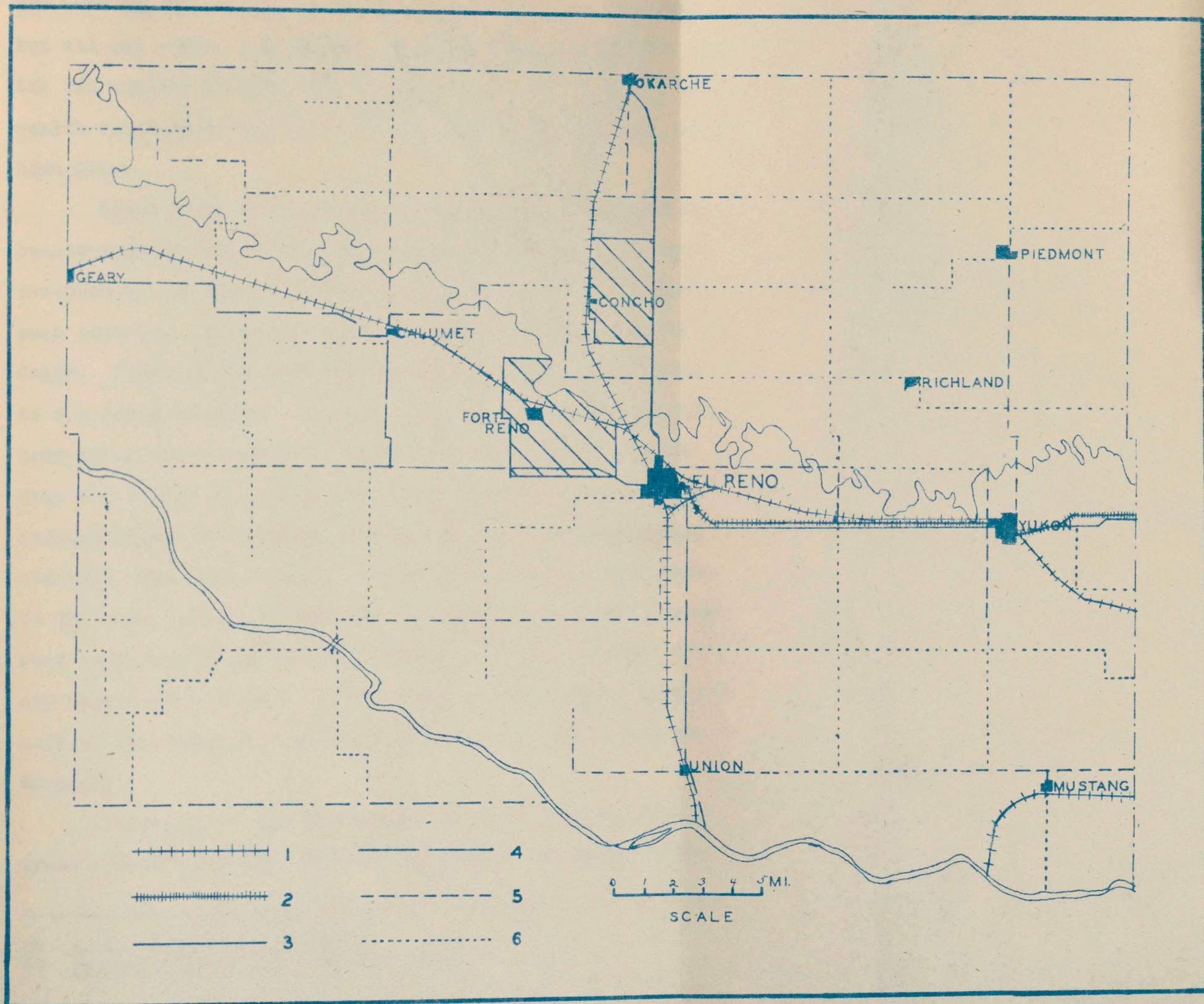


YUKON

0 1 2 3 4 5 MI.
SCALE

NEWSPAPER TRADE AREA - 1929
FIG. 25

ROADS 1930



1. RAILROADS 2. INTERURBAN 3. PAVED HIGHWAY 4. UNPAVED HIGHWAY 5. GRAVEL 6. GRADED COUNTY

FIG. 26