

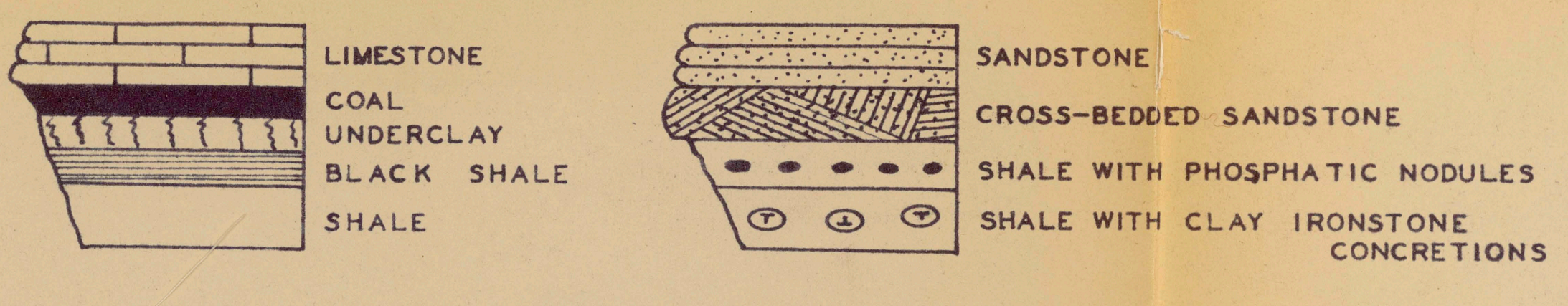
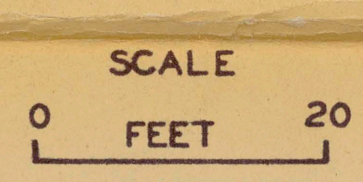
GENERALIZED SECTION  
OF THE CHEROKEE GROUP

# COWETA AREA

WAGONER, MUSKOGEE, OKMULGEE COUNTIES  
OKLAHOMA

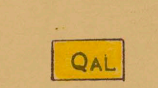



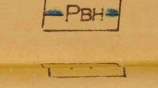

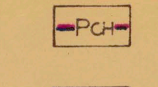



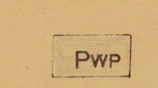




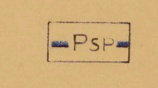


BY  
JIMMY T. LONTOS  
1952

LEGEND





LEGEND

-  ALLUVIUM
-  TERRACE
-  FORT SCOTT LIMESTONE
-  BREEZY HILL LIMESTONE
-  BROKEN ARROW COAL
-  CHELSEA SANDSTONE
-  TIAWAH LIMESTONE
-  TEBO COAL
-  "BOYNTON" SANDSTONE
-  TAFT SANDSTONE
-  WEIR PITTSBURG(?) COAL
-  INOLA LIMESTONE
-  BLUEJACKET SANDSTONE
-  "DOWLEY" LIMESTONE
-  SAM CREEK LIMESTONE
-  SPANIARD LIMESTONE
-  COAL STRIP PIT
-  ROCK QUARRY



GEOLOGIC MAP  
OF THE  
COWETA AREA

WAGONER, MUSKOGEE, OKMULGEE COUNTIES  
OKLAHOMA

BY  
JIMMY F. LOVING  
1992

SCALE

