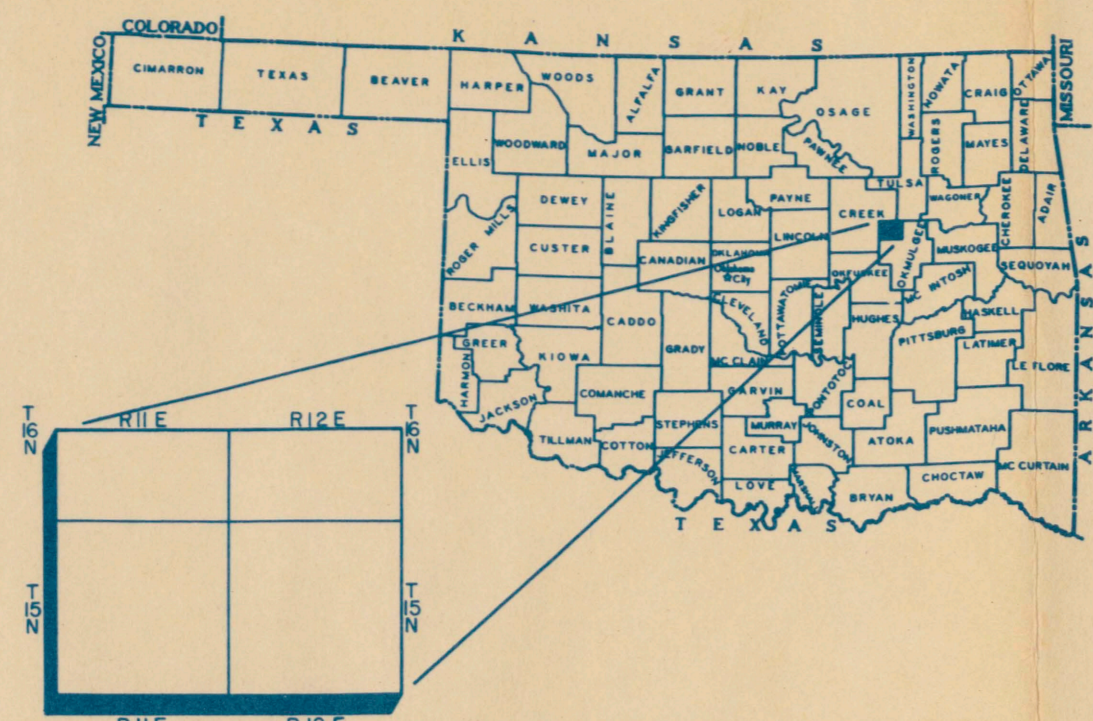



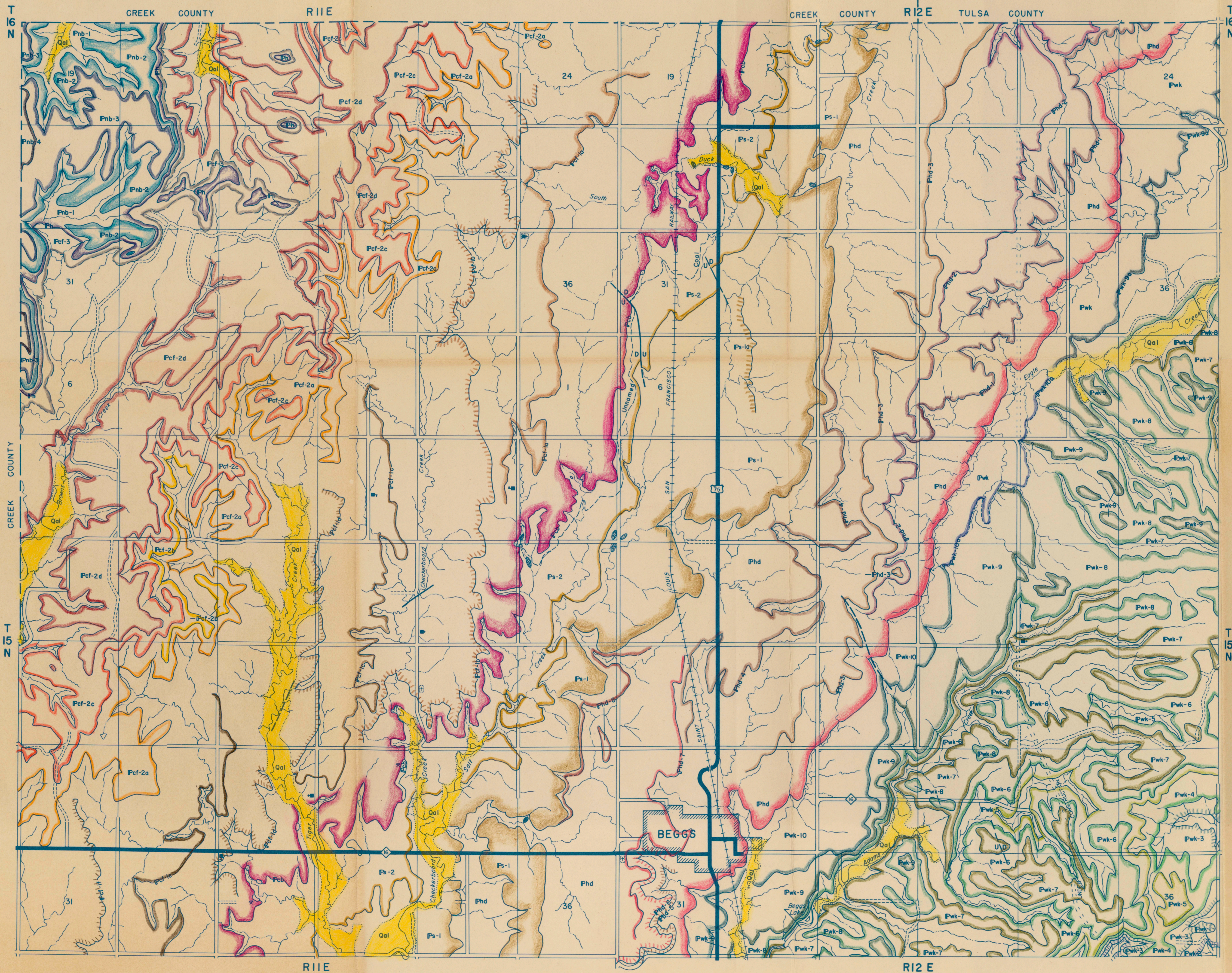
DIAGRAMMATIC COMPOSITE SECTION
OF THE
MIDDLE PENNSYLVANIAN ROCKS
IN
THE BEGGS AREA
OKMULGEE COUNTY, OKLAHOMA

PLATE I
GEOLOGIC MAP
OF
THE BEGGS AREA
OKMULGEE COUNTY, OKLAHOMA

GLEN C. LUFF M.S., 1956

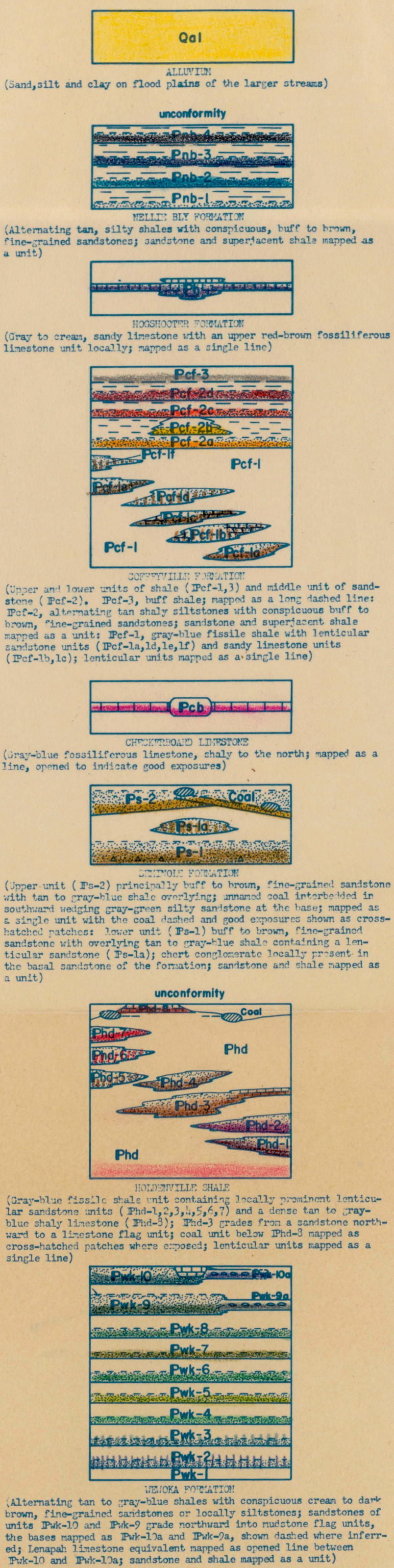


INDEX MAP



EXPLANATION

GEOLOGY



QUATERNARY

SYSTEM

Series

Group

MISSOURI

Series

Group

PENNSYLVANIAN

Series

Group

Des Moines

Marmaton

