

PLATE I.
 GEOLOGIC MAP OF THE SPRINGER SERIES
 CADDO AND SOUTH WOODFORD ANTICLINES
 CARTER COUNTY, OKLAHOMA
 HW PEACE II
 1964
 LEGEND

- ONE MILE
- Qal ----- ALLUVIUM
 - Qt ----- TERRACE
 - Ppww ----- VAN OSS and WICHITA
 - Pdhp ----- PRIMROSE SS.
 - Psla ----- LAKE ARDMORE SS.
 - Psov ----- OVERBROOK SS.
 - Psrc ----- ROD CLUB SS.
 - Mcg ----- GODDARD SH and SS.
- /-/- FAULT
 20° ANGLE OF DIP

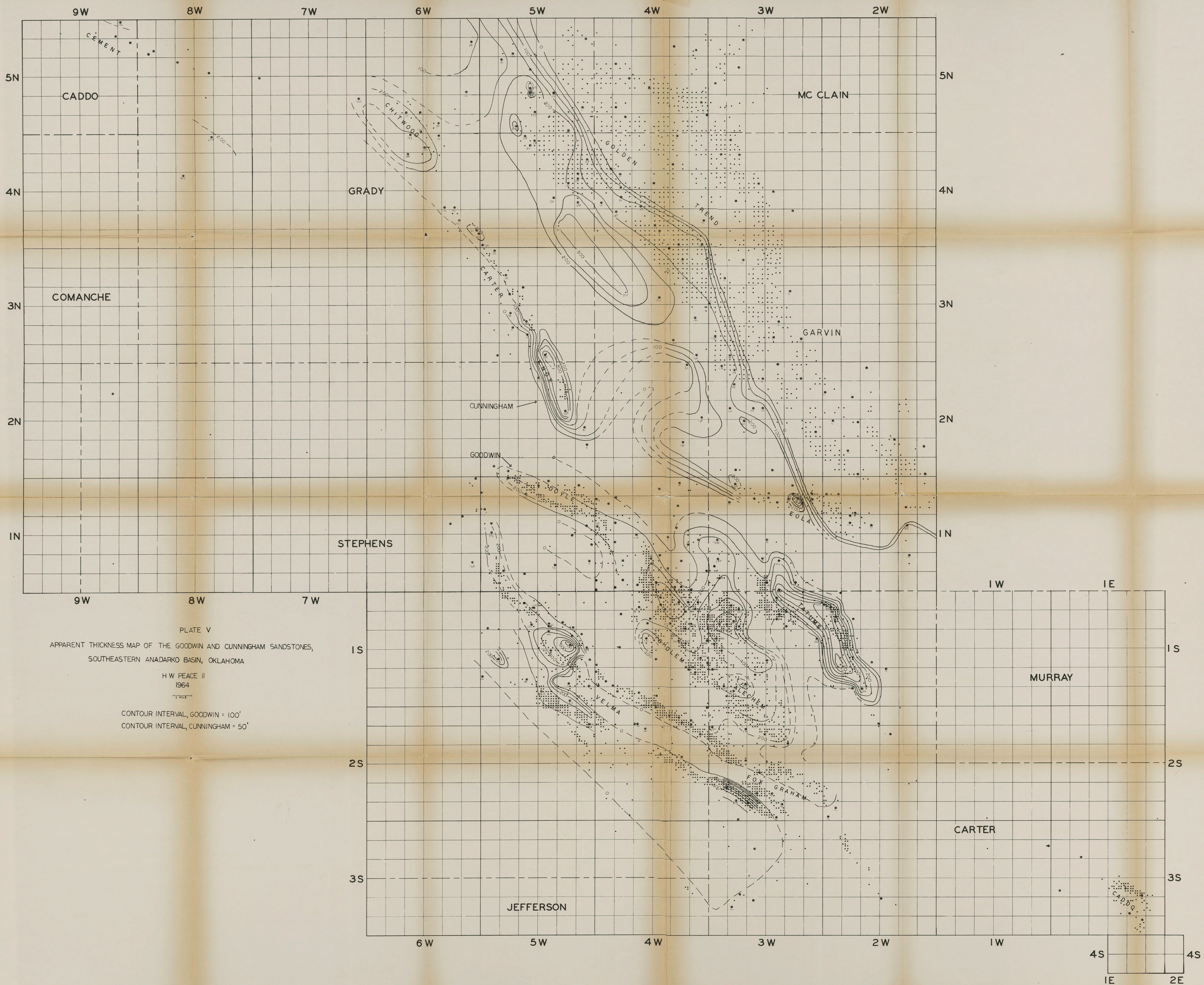
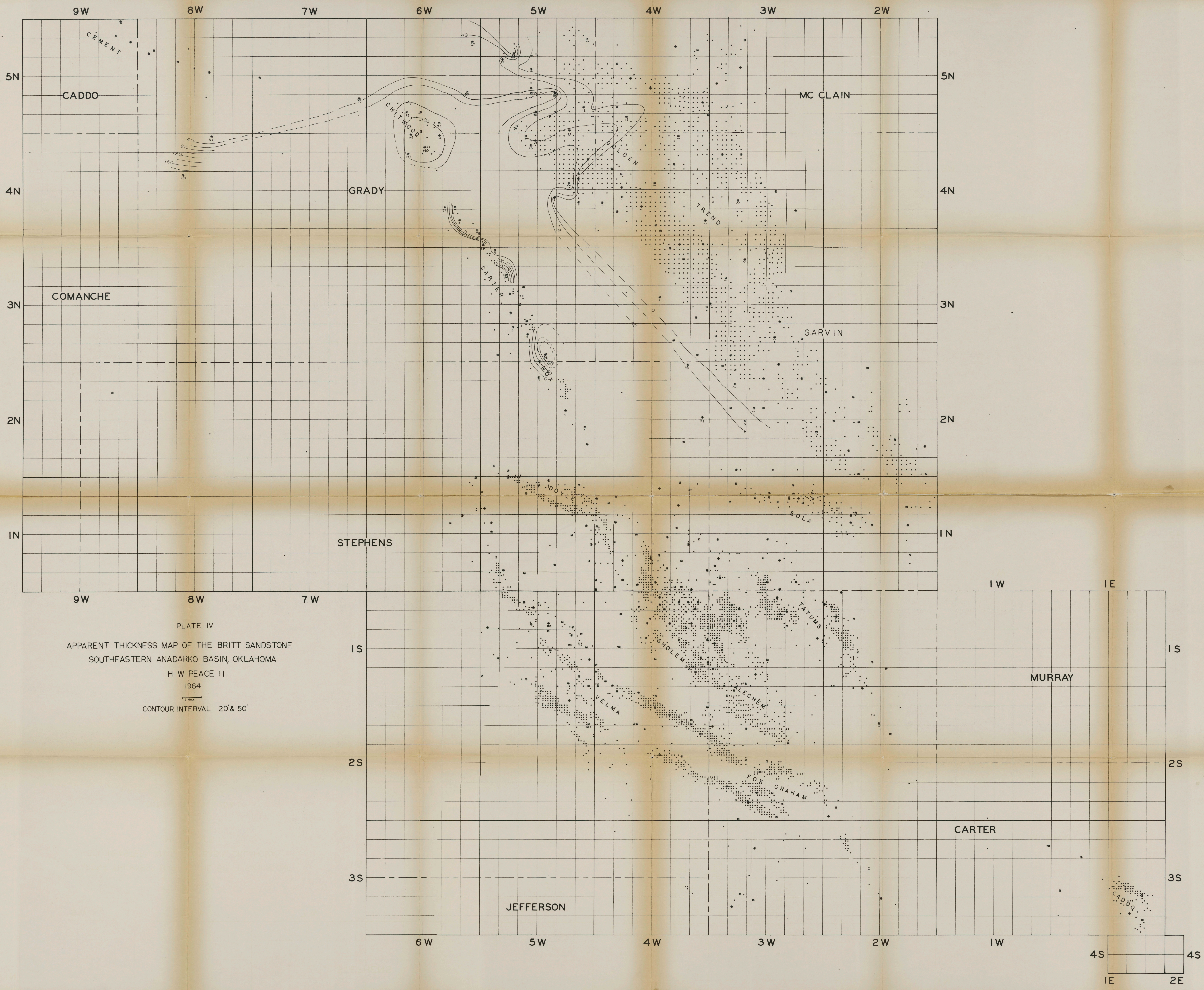


PLATE V
 APPARENT THICKNESS MAP OF THE GOODWIN AND CUNNINGHAM SANDSTONES,
 SOUTHEASTERN ANADARKO BASIN, OKLAHOMA
 H.W. PEACE II
 1964
 1 MILE
 CONTOUR INTERVAL, GOODWIN = 100'
 CONTOUR INTERVAL, CUNNINGHAM = 50'



9W 8W 7W 6W 5W 4W 3W 2W

5N 5N

4N 4N

3N 3N

2N 2N

1N 1N

9W 8W 7W

PLATE IV
 APPARENT THICKNESS MAP OF THE BRITT SANDSTONE
 SOUTHEASTERN ANADARKO BASIN, OKLAHOMA
 H W PEACE II
 1964
 1 MILE
 CONTOUR INTERVAL 20' & 50'

1S

1S

2S

2S

3S

3S

6W 5W 4W 3W 2W 1W

4S 4S
 1E 2E

CADDO

MC CLAIN

GRADY

GARVIN

STEPHENS

MURRAY

CARTER

JEFFERSON

CADDO

CEMENT

CHITWOOD

CARTER

YUTUMS

DOYLE

EOLA

YUTUMS

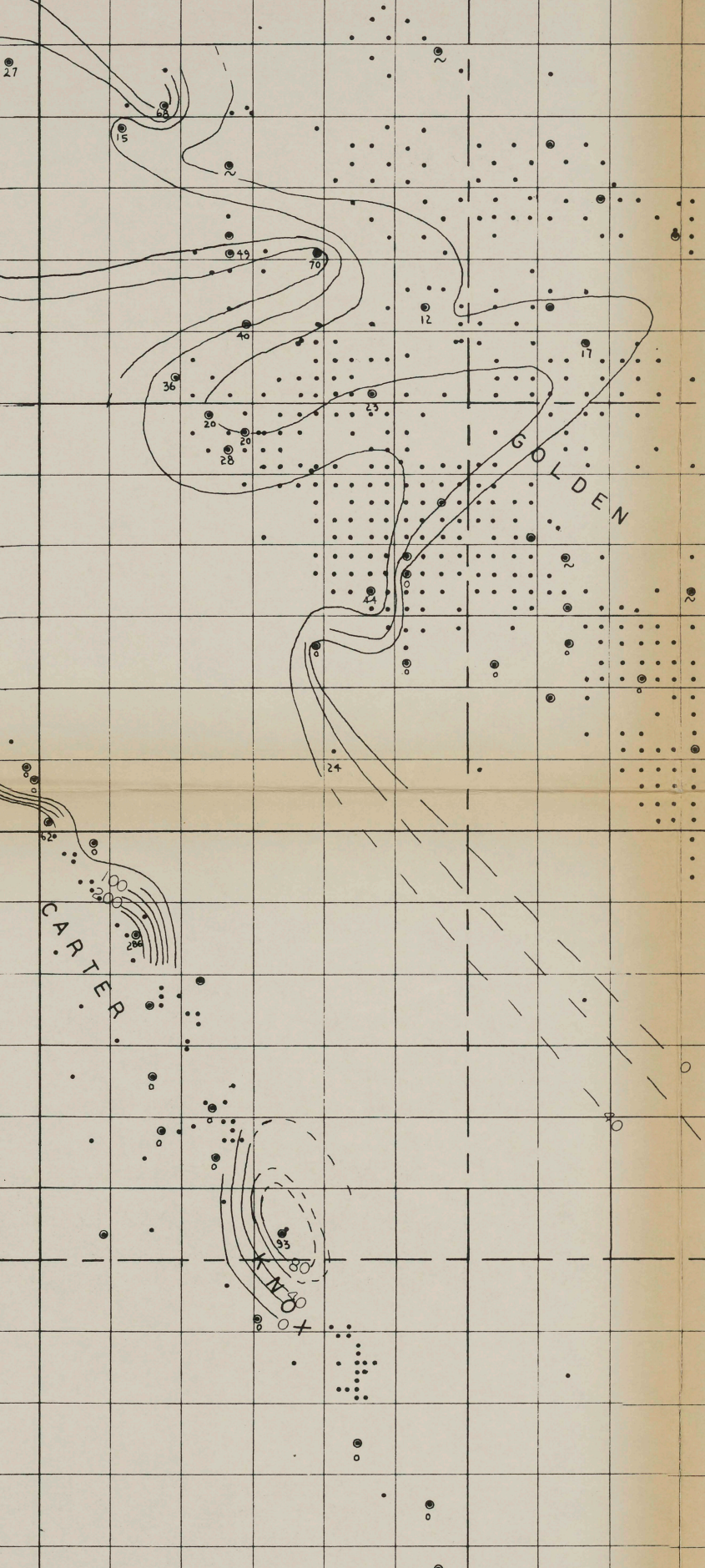
SHOLEM

VELEMA

ALECHEM

FOY

GRAHAM



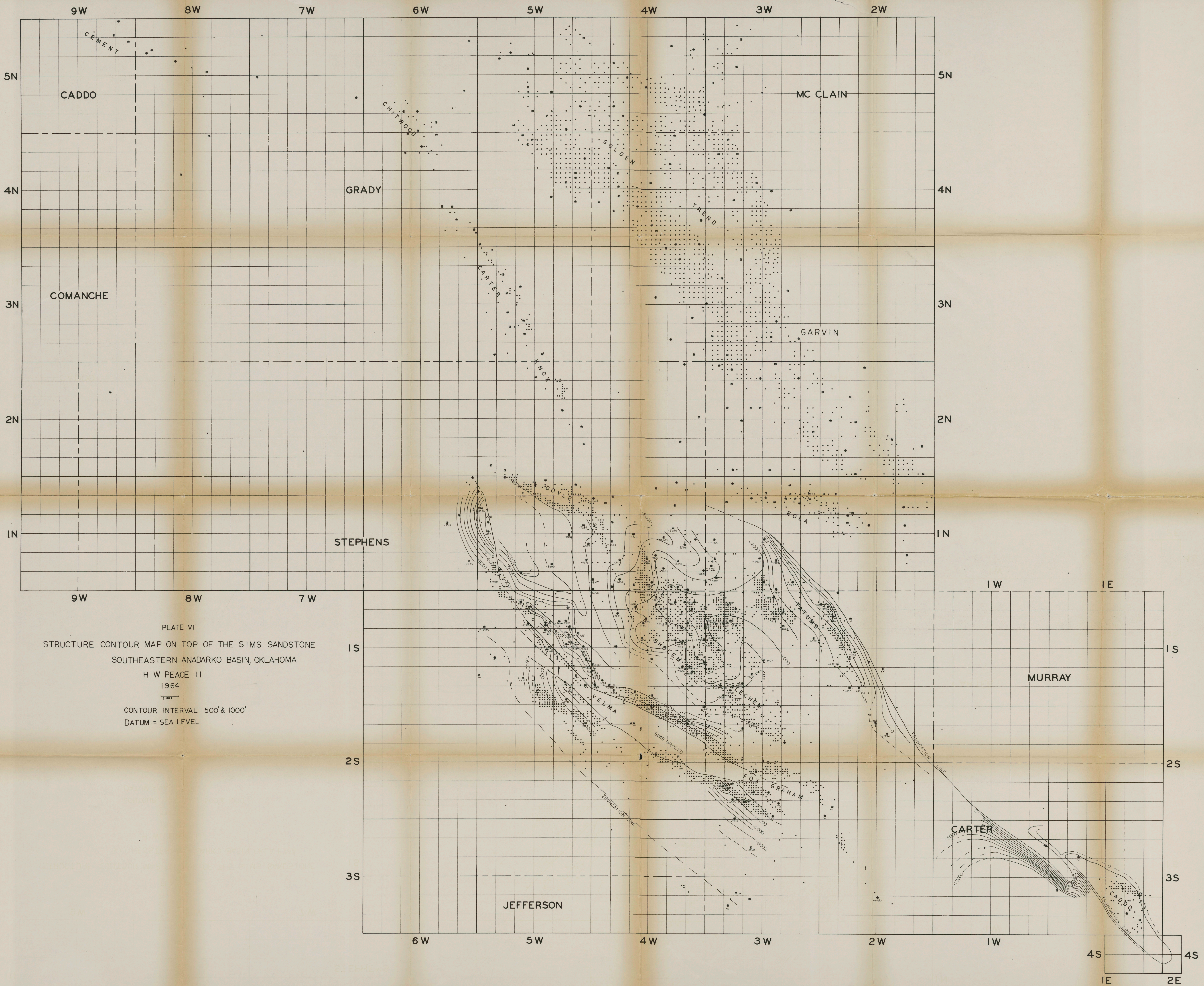


PLATE VI
 STRUCTURE CONTOUR MAP ON TOP OF THE SIMS SANDSTONE
 SOUTHEASTERN ANADARKO BASIN, OKLAHOMA
 H W PEACE II
 1964
 CONTOUR INTERVAL 500' & 1000'
 DATUM = SEA LEVEL

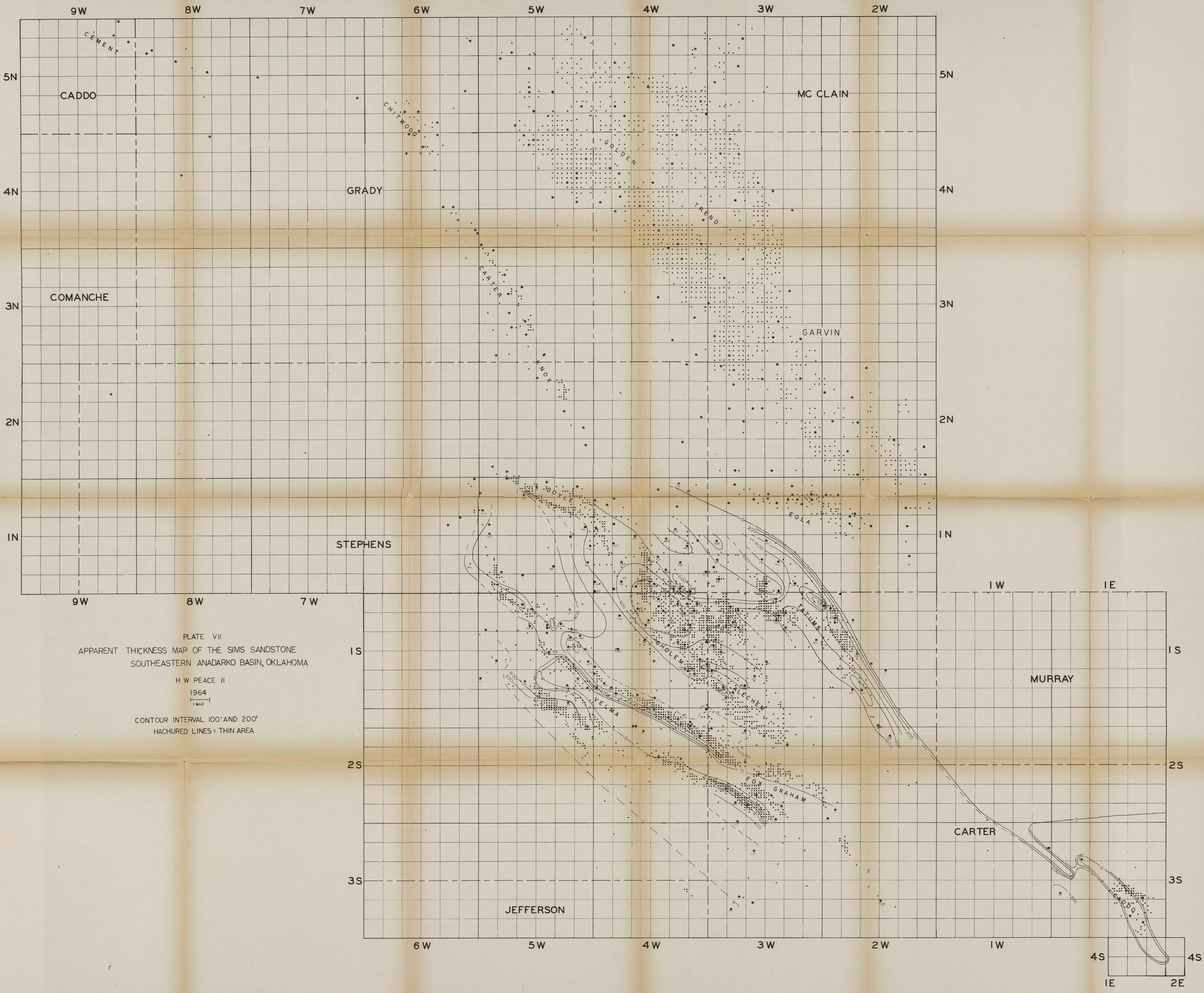


PLATE VII
 APPARENT THICKNESS MAP OF THE SIMS SANDSTONE
 SOUTHEASTERN ANADARKO BASIN, OKLAHOMA
 H W PEACE II
 1964
 1 MILE
 CONTOUR INTERVAL 100' AND 200'
 HACHURED LINES = THIN AREA

PLATE XIII
CROSS SECTION C-C'
SHOWING THE SPRINGER GROUP
H W PEACE II
1964

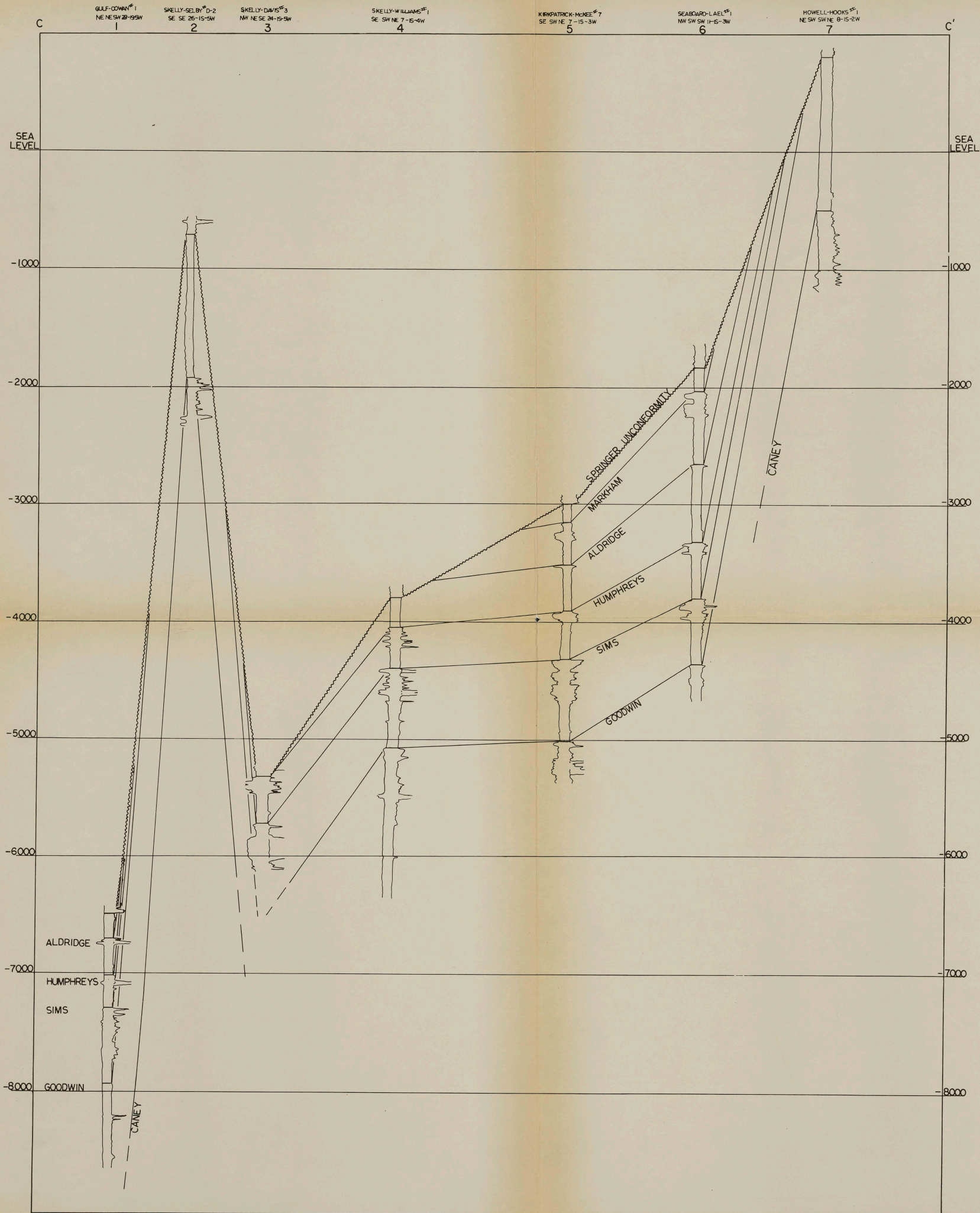


PLATE XII
CROSS SECTION B-B'
SHOWING THE SPRINGER GROUP
H W PEACE II
1964

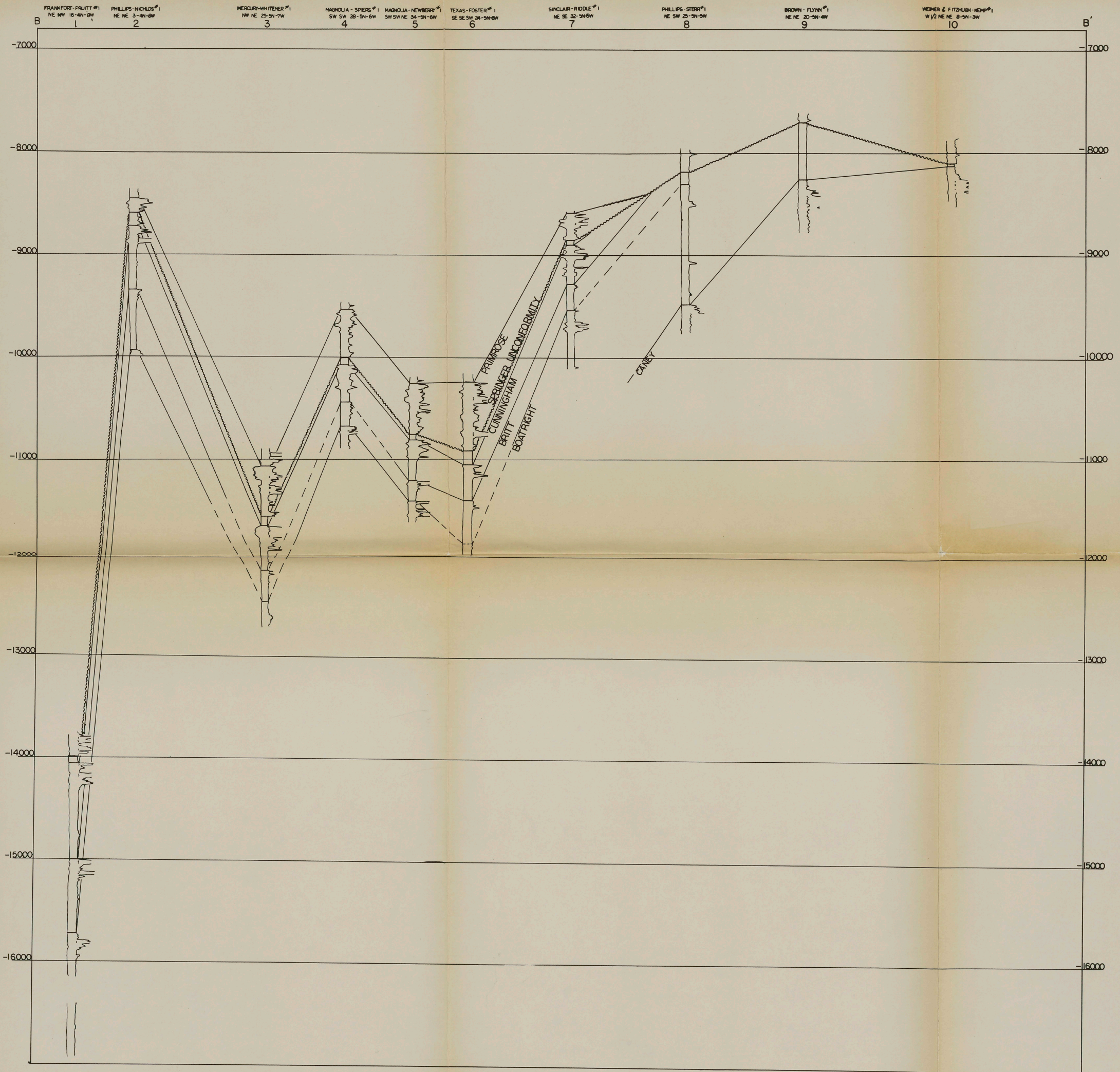



PLATE XI
 CROSS SECTION A-A'
 SHOWING THE SPRINGER GROUP
 H W PEACE II
 1964



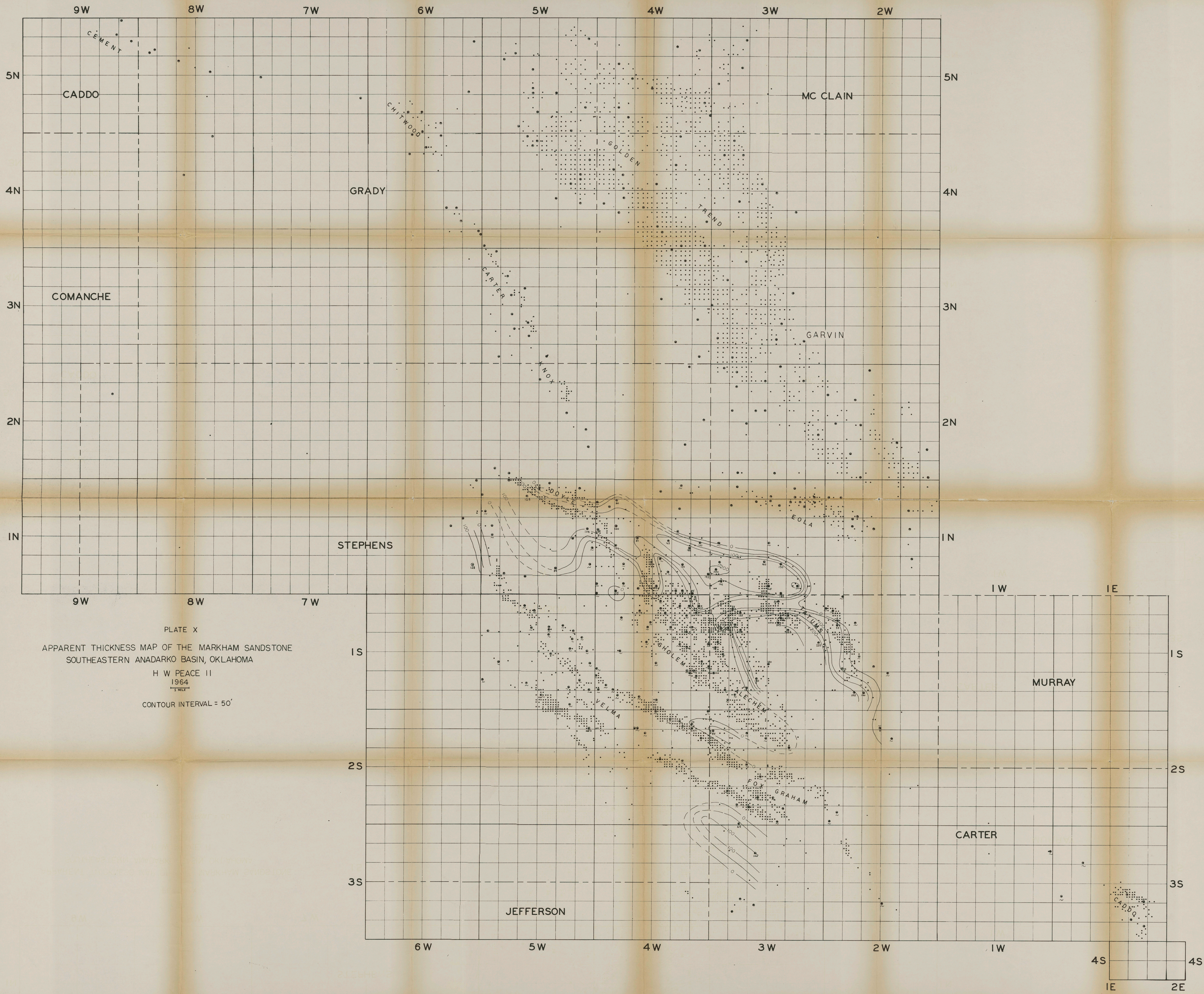


PLATE X
 APPARENT THICKNESS MAP OF THE MARKHAM SANDSTONE
 SOUTHEASTERN ANADARKO BASIN, OKLAHOMA
 H W PEACE II
 1964
 1 MILE
 CONTOUR INTERVAL = 50'

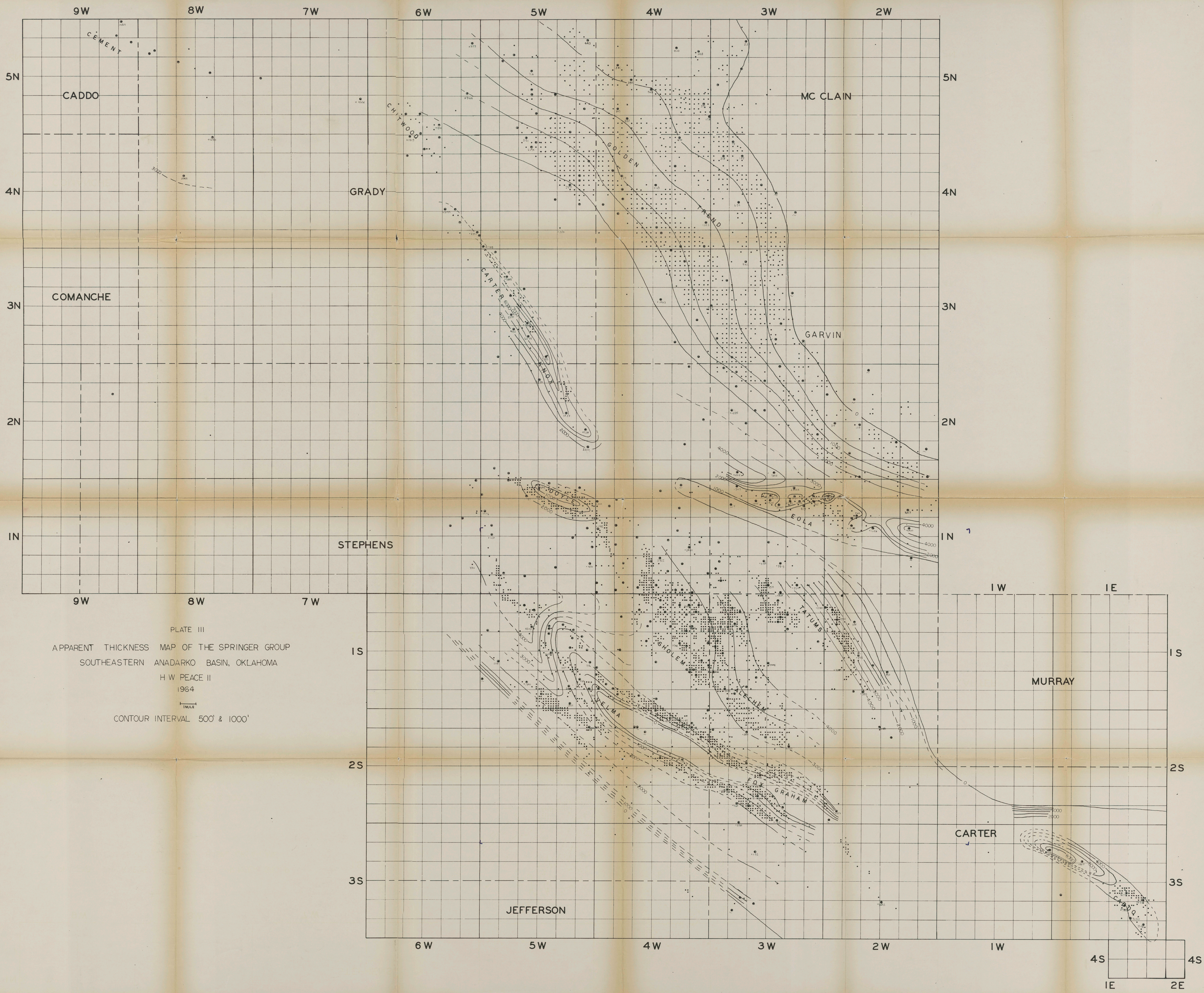


PLATE III
 APPARENT THICKNESS MAP OF THE SPRINGER GROUP
 SOUTHEASTERN ANADARKO BASIN, OKLAHOMA
 H W PEACE II
 1964
 1 MILE
 CONTOUR INTERVAL 500' & 1000'

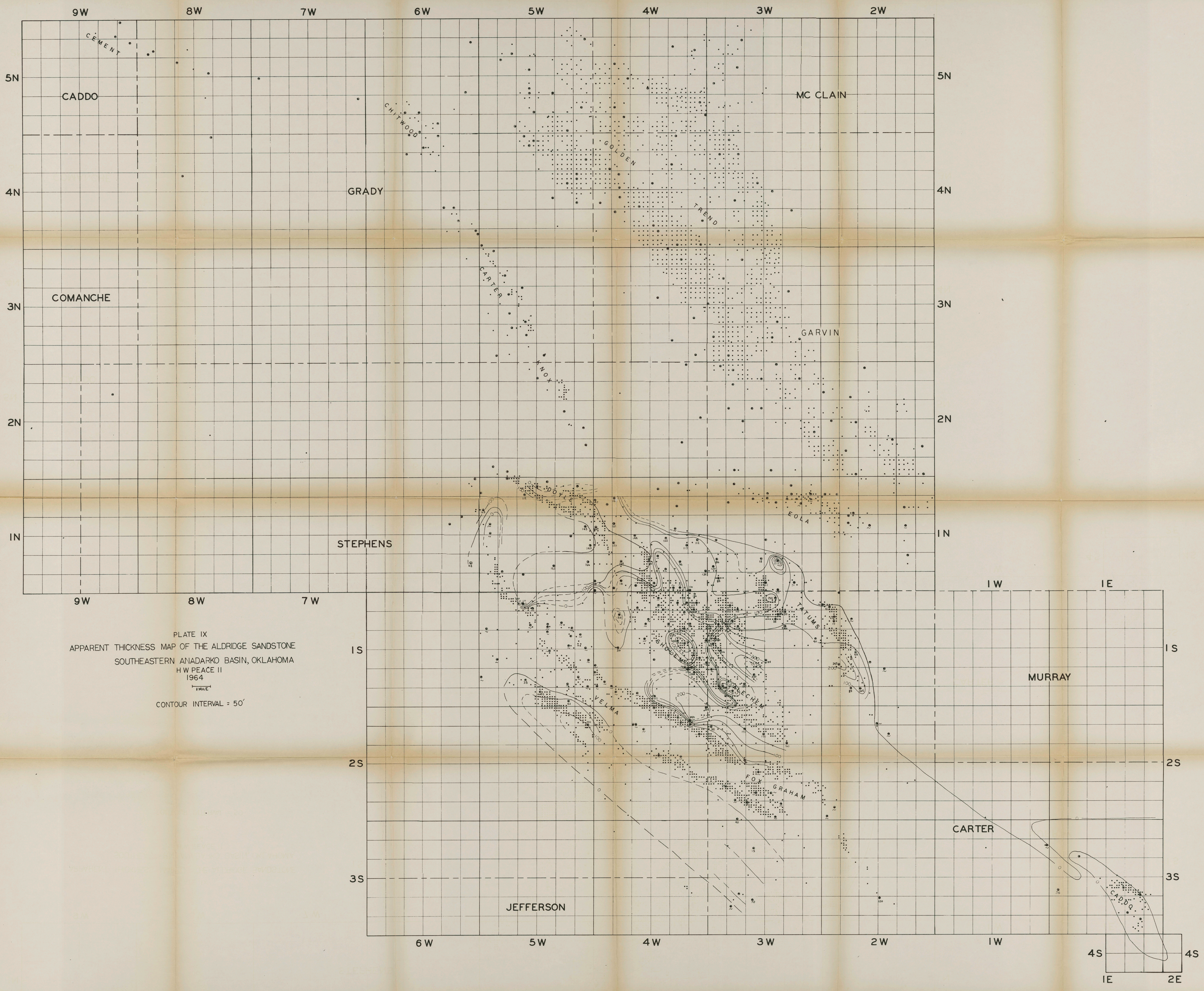


PLATE IX
 APPARENT THICKNESS MAP OF THE ALDRIDGE SANDSTONE
 SOUTHEASTERN ANADARKO BASIN, OKLAHOMA
 H W PEACE II
 1964
 CONTOUR INTERVAL = 50'