

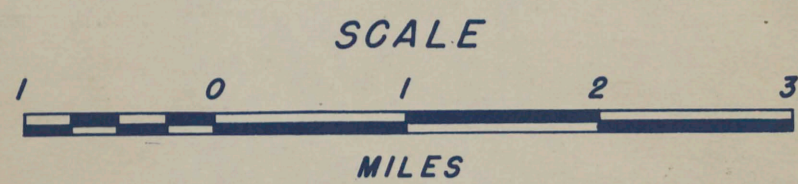
D6325  
cop 3  
map 3

MAP 3

STRUCTURAL CONTOUR MAP

ON TOP OF  
HUNTON GROUP

CONTOUR INTERVAL 100 FEET



RALPH W. DISNEY

SEPT. 1, 1949

R 4 W

R 3 W

R 2 W

T 11 N

T 10 N

T 9 N

T 8 N

T 7 N

T 6 N

T 10 N

T 9 N

T 8 N

T 7 N

T 6 N

Oklahoma City

Wheatland

OKLAHOMA CO.  
CLEVELAND CO.

CANADIAN CO.

GRADY CO.

Moore

Newcastle

CANADIAN RIVER

Norman

Blanchard

Noble

Washington

Dibble

Purcell

GRADY CO.

MC CLAIN CO.

R 5 W

R 4 W

R 3 W

R 2 W

116.12  
D6325  
map 3  
map 4

MAP 4

STRUCTURAL CONTOUR MAP  
ON TOP OF  
VIOLA LIMESTONE

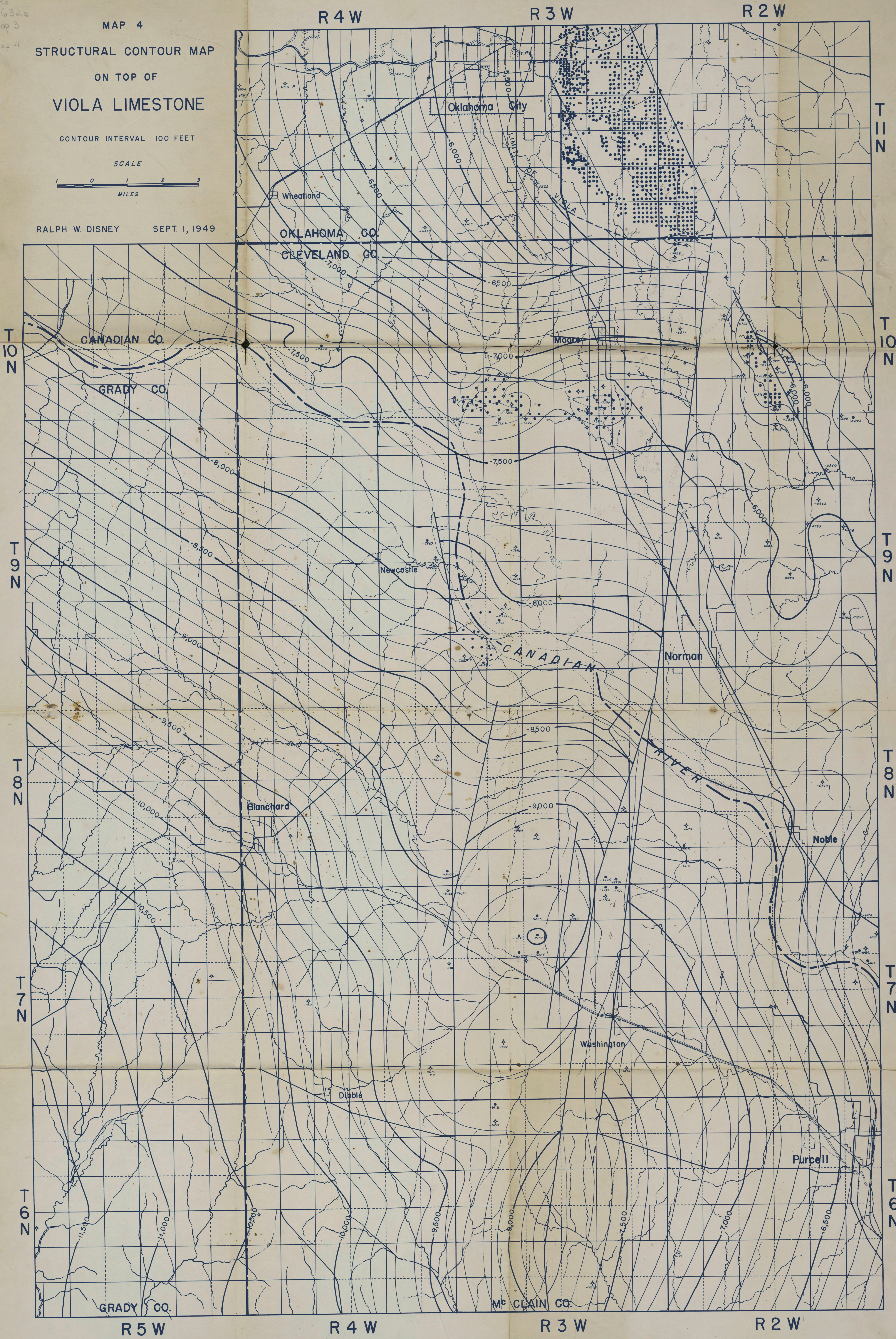
CONTOUR INTERVAL 100 FEET

SCALE



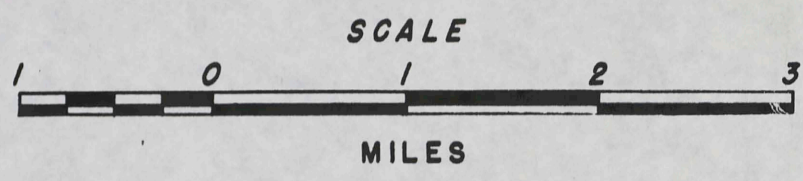
RALPH W. DISNEY





SEPT. 1, 1949



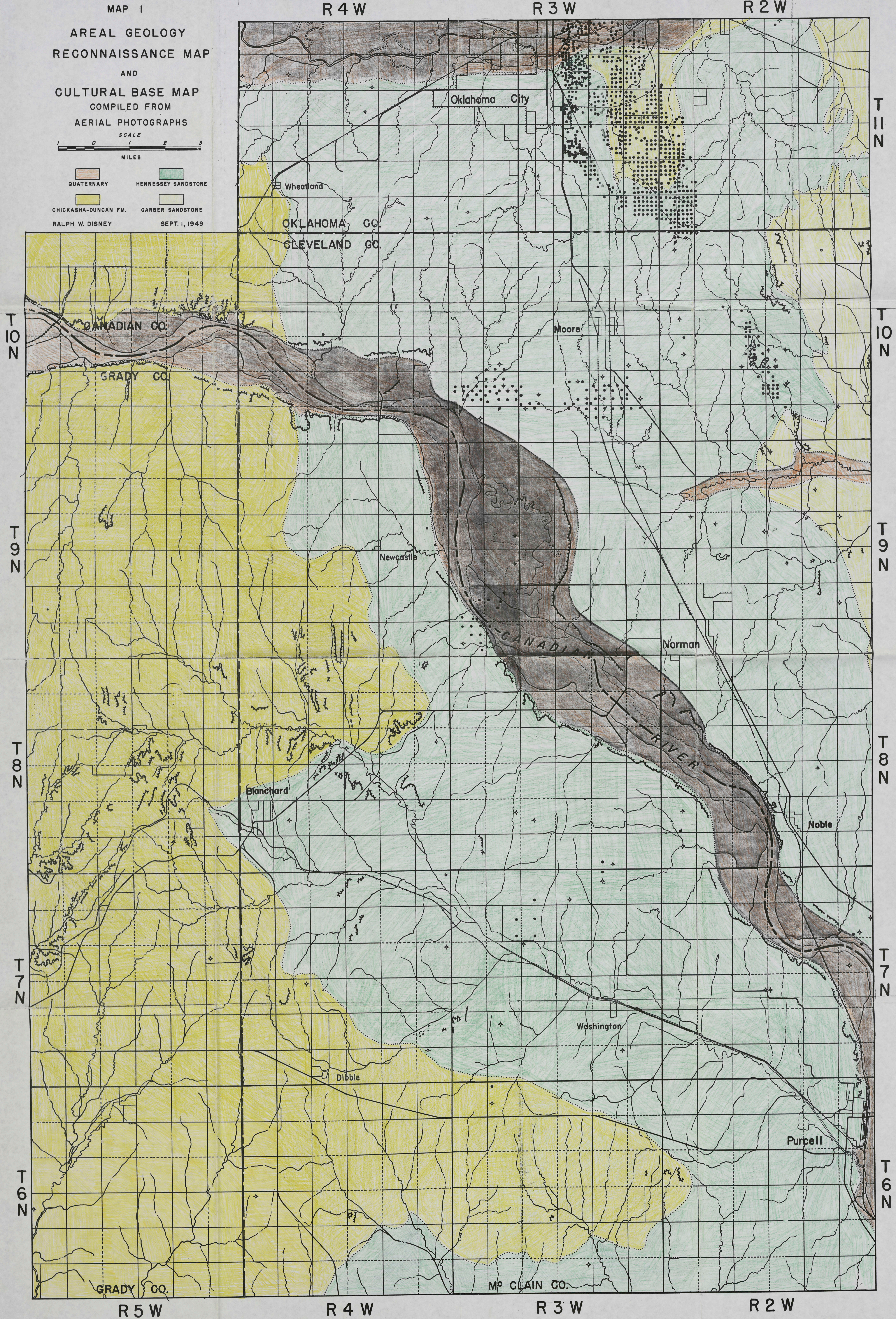
MAP 1

AREAL GEOLOGY  
RECONNAISSANCE MAP  
AND  
CULTURAL BASE MAP  
COMPILED FROM  
AERIAL PHOTOGRAPHS



 QUATERNARY	 HENNESSEY SANDSTONE
 CHICKASHA-DUNCAN FM.	 GARBER SANDSTONE

RALPH W. DISNEY      SEPT. 1, 1949



D6325  
Cop 3  
map 2

MAP 2


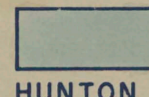
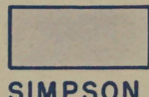





R 4 W

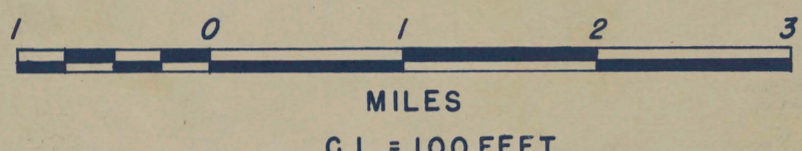
R 3 W

R 2 W

PALEOGEOLOGIC MAP  
ON BASE OF PENNSYLVANIAN

LEGEND

- |   |  |   |
|---|--|---|
|  CANEY SH.       |  HUNTON GROUP |  SIMPSON GROUP |
|  MISSISSIPPI LS. |  SYLVAN SH.   |  ARBUCKLE LS.  |
|  WOODFORD SH.    |  VIOLA LS.    |   |



RALPH W. DISNEY

SEPT. 1, 1949

T 10 N

T 9 N

T 8 N

T 7 N

T 6 N

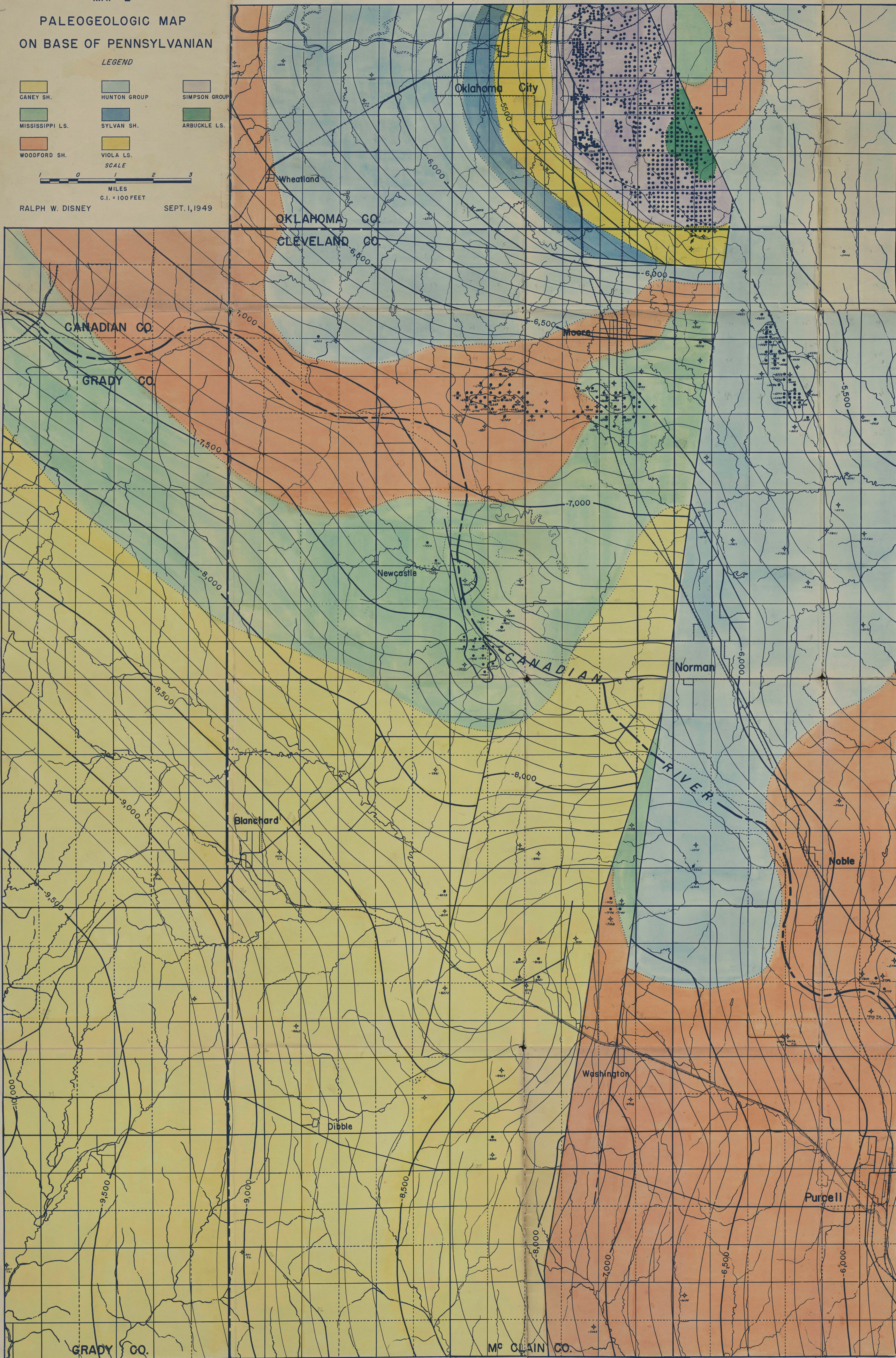
T 10 N

T 9 N

T 8 N

T 7 N

T 6 N



R 5 W

R 4 W

R 3 W

R 2 W

GRADY CO.

OKLAHOMA CO.  
CLEVELAND CO.

CANADIAN CO.

GRADY CO.

Newcastle

CANADIAN RIVER

Norman

Blanchard

Noble

Washington

Dibble

Purcell

MC CLAIN CO.